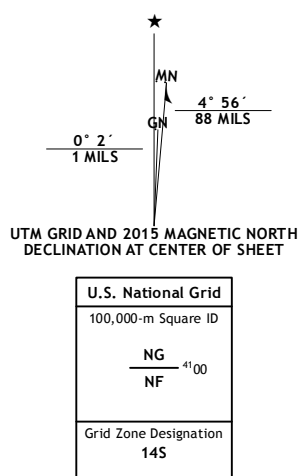


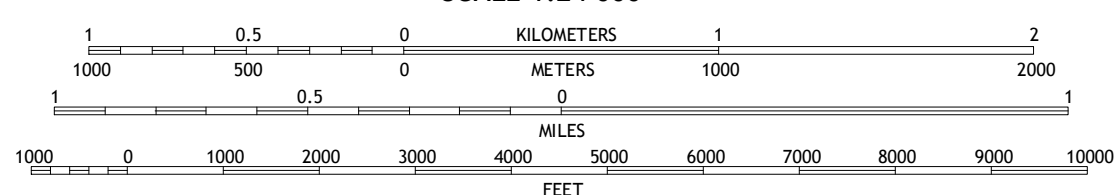
North American Datum of 1983 (NAD83)  
World Geodetic System of 1984 (WGS84). Projection and  
1 000-meter grid: Universal Transverse Mercator, Zone 14S  
10 000-foot ticks: Kansas Coordinate System of 1983 (south  
zone)

This map is not a legal document. Boundaries may be generalized for this map scale. Private lands within government reservations may not be shown. Obtain permission before entering private lands.

Imagery.....	NAIP, June	2014
Roads.....	U.S. Census Bureau, 2014	2015
Names.....	GNIS,	2015
Hydrography.....	National Hydrography Dataset,	2014
Contours.....	National Elevation Dataset,	2006
Boundaries.....	Multiple sources; see metadata file	1972 - 2015
Public Land Survey System.....	BLM,	2015
Wetlands.....	FWS National Wetlands Inventory	1977 - 2014

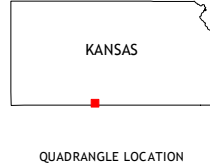


SCALE 1:24 000



CONTOUR INTERVAL 20 FEET  
NORTH AMERICAN VERTICAL DATUM OF 1988

This map was produced to conform with the  
National Geospatial Program US Topo Product Standard, 2011.  
A metadata file associated with this product is draft version 0.6.19








1	2	3	1 Indian Creek
4		5	2 Deerhead
6	7	8	3 Pump Creek

ADJOINING QUADRANGLES

- 4 Fancy Canyon
- 5 Hackberry Creek
- 6 Freedom NE
- 7 Tegarden NW
- 8 Tegarden NE

ADJOINING QUADRANGLES

## ROAD CLASSIFICATION

- Expressway  Local Connector   
Secondary Hwy  Local Road   
Ramp  4WD   
 Interstate Route  US Route  State Route

AETNA, KS  
2015

