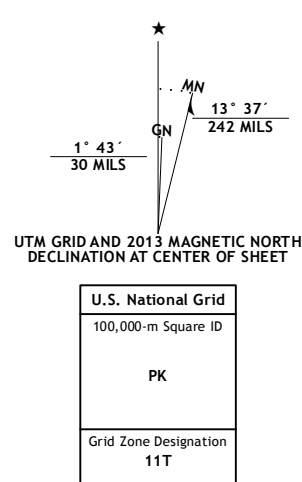


**Produced by the United States Geological Survey**  
 National Atlas of the United States, 1983 (NAGS)  
 World Geodetic System of 1984 (WGS84). Projection and  
 1 000-meter grid; Universal Transverse Mercator, Zone 11T  
 10 000-foot ticks; Idaho Coordinate System of 1983 (central zone)

This map is not a legal document. Boundaries may be  
 generalized for this map scale. Private lands with government  
 reservations may not be shown. Obtain permission before  
 entering private lands.

**Imagery** ————— NAIIP, August 2  
**Roads** ————— ©2006/2013 TomTom  
**Roads within US Forest Service Lands** ————— FSTopo  
 ————— with Limited Forest Service Updates, 2  
**Names** ————— GNIS, 2  
**Hydrography** ————— National Hydrography Dataset, 2  
**Contours** ————— National Elevation Dataset, 2  
 ————— General, BWC, IBC, USGS, 1972, 2  
**Public Land Boundary** ————— BLM, 2



SCALE 1:24 000

The graphic scale bar consists of four horizontal lines with tick marks. The top line is labeled 'KILOMETERS' with '0' at the left and '1' at the right. The second line is labeled 'METERS' with '0' at the left and '1000' at the right. The third line is labeled 'MILES' with '0' at the left and '5000' at the right. The bottom line is labeled 'FEET' with '2000', '3000', '4000', '5000', '6000', and '7000' marked along its length.

0 KILOMETERS 1

0 METERS 1000

0 MILES 5000

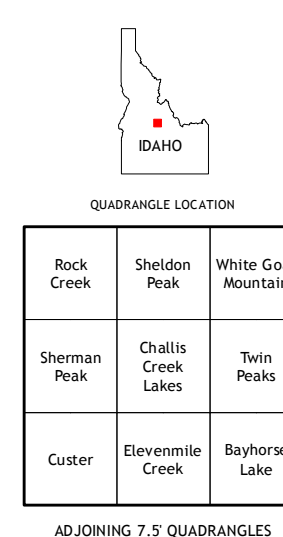
2000 3000 4000 5000 6000 7000

FEET













CONTOUR INTERVAL 40 FEET

NORTH AMERICAN VERTICAL DATUM OF 1988

This map was produced to conform with the  
National Geospatial Program US Topographic Standard, 2011.  
A metadata file associated with this product is draft version 0.6.15



### ROAD CLASSIFICATION

Expressway 	Local Connector 
Secondary Hwy 	Local Road 
Ramp 	4WD 
 Interstate Route	 US Route
 FS Primary Route	 FS Passenger Route
	 State Route
	 FS High Clearance Route

Check with local Forest Service unit  
for current travel conditions and restrictions.

CHALLIS CREEK LAKES, ID  
2013

