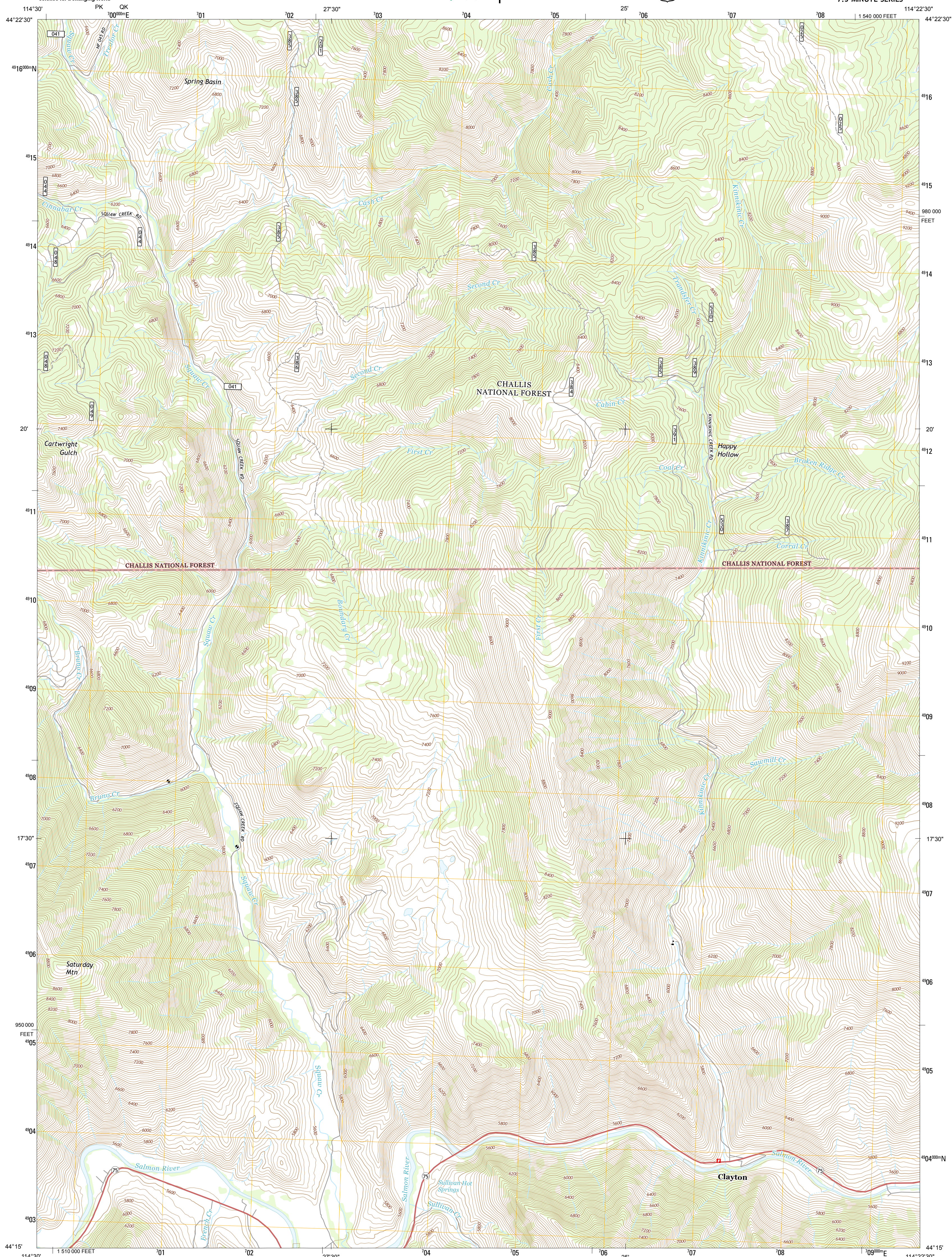
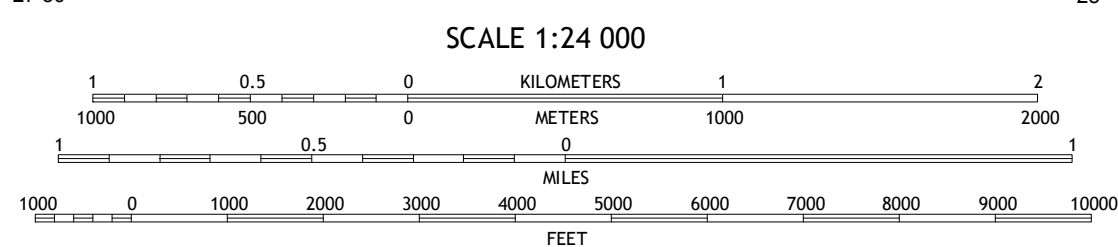
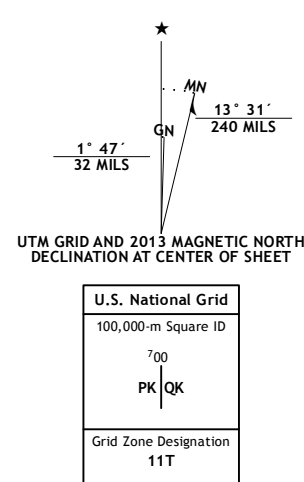




**CLAYTON QUADRANGLE**  
**IDAHO-CUSTER CO.**  
**7.5-MINUTE SERIES**



Imagery.....	NAIP,	August	2011
Roads.....	©2006-2013	TomTom	
Roads within US Forest Service Lands.....	.....	.....	.....
	with limited Forest Service updates,		Data
Names.....	.....	GNIS,	2013
Hydrography.....	National Hydrography Dataset,		2011
Contours.....	National Elevation Dataset,		2002
Boundaries.....	Census, IBWC, IBC, USGS, 1972 -		2011
Public Land Survey System.....	.....	BLM,	







CONTOUR INTERVAL 40 FEET  
NORTH AMERICAN VERTICAL DATUM OF 1988

This map was produced to conform with the  
National Geospatial Program US Topo Product Standard, 2011.  
A metadata file associated with this product is draft version 0.6.15









Elevenmile Creek	Bayhorse Lake	Bayhorse
Thompson Creek	Clayton	Bald Mountain
Livingston Creek	Potaman Peak	Ziegler Basin

### ROAD CLASSIFICATION

Expressway	Local Connector
Secondary Hwy 	Local Road 
Ramp 	4WD 

 Interstate Route	 US Route	 State Route
 FS Primary Route	 FS Passenger Route	 FS High Clearance Route

Check with local Forest Service unit  
for current travel conditions and restrictions.

CLAYTON, ID  
2013

