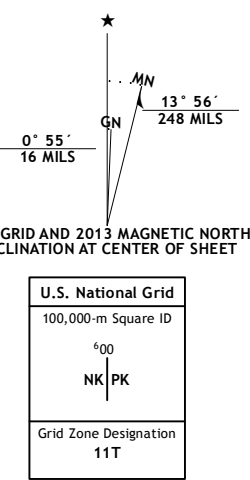


Produced by the United States Geological Survey
North American Datum of 1983 (NAD83).
 World Geodetic System: Universal Transverse Mercator, Zone 11T
 1 000-meter grid: National Transverse Mercator, Zone 11T
 10 000-foot ticks: Idaho Coordinate System of 1983 (west zone)

This map is not a legal document. Boundaries may be generalized for this map show. Private lands within government boundaries may not be shown. Omit in permission before entering private lands.

Imagery: [NAIP](#), August 2006
 Roads: [TOMT](#), 2006-2013
 Roads within US Forest Service Lands: [FTSP](#), 2013
 Boundaries: [USFS](#), 2013
 Names: [GNIS](#), 2013
 Hydrography: [National Hydrography Dataset](#), 2013
 Contours: [National Elevation Dataset](#), 2013
 Census, BWC, IBC, USGS, 1972
 Public Land Survey System: [BLM](#), 2013















CONTOUR INTERVAL 40 FEET
NORTH AMERICAN VERTICAL DATUM OF 1988

This map was produced to conform with the
National Geospatial Program US Topo Product Standard, 2011.
A metadata file associated with this product is draft version 0.6.15

Bull Creek Hot Springs	Wild Buck Peak	Bernard Mountain
Boiling Springs	Deadwood Reservoir	Whitehawk Mountain
Lightning Ridge	Scott Creek	Miller Mountain West

ROAD CLASSIFICATION

Expressway		Local Connector	
Secondary Hwy		Local Road	
Ramp		4WD	
 Interstate Route	 US Route	 State Route	
 FS Primary Route	 FS Passenger Route	 FS High Clearance Route	

Check with local Forest Service unit
for current travel conditions and restrictions.

DEADWOOD RESERVOIR, ID
2013

