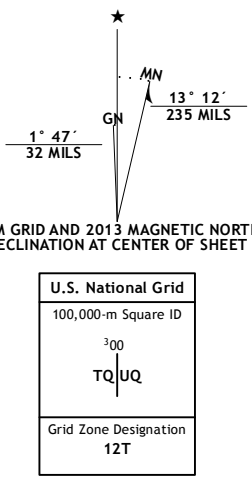


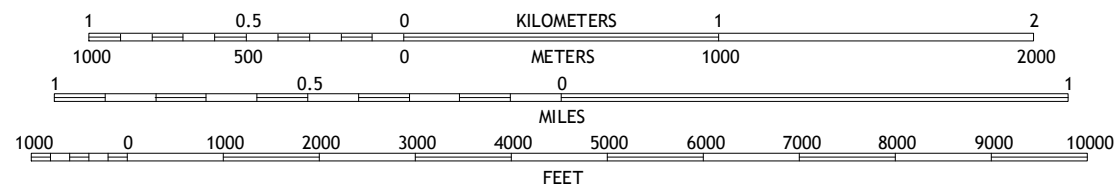
Produced by the United States Geological Survey
North American Datum of 1983 (NAD83)
World Geodetic System of 1984 (WGS84). Projection and
1 000-meter grid: Universal Transverse Mercator, Zone 12T
10 000-foot ticks: Idaho Coordinate System of 1983 (central
zone)

This map is not a legal document. Boundaries may be generalized for this map scale. Private lands within government reservations may not be shown. Obtain permission before entering private lands.

Imagery.....	NAIP, August	2011
Roads.....	©2006-2013	TomTom Data
Roads within US Forest Service Lands.....	FSTopo	2013
	with limited Forest Service updates,	
Names.....	GNIS,	2013
Hydrography.....	National Hydrography Dataset,	2011
Contours.....	National Elevation Dataset,	2002
Boundaries.....	Census, IBWC, IBC, USGS, 1972	2012
Public Land Survey System.....	BLM,	2011



SCALE 1:24 000



CONTOUR INTERVAL 40 FEET
NORTH AMERICAN VERTICAL DATUM OF 1988









This map was produced to conform with the
US Geospatial Program US Topo Product Standard, 2011.
A data file associated with this product is draft version 0.6.15



Donkey Hills NW	Big Creek Peak	Iron Creek Point
Spring Hill	Donkey Creek	Maffett Springs
Burnt Creek	Short Creek	Red Hills

ADJOINING 7.5' QUADRANGLES

ROAD CLASSIFICATION

Expressway Local Connector
 Secondary Hwy Local Road
 Ramp  4WD 
 Interstate Route  US Route  State Route
 FS Primary Route  FS Passenger Route  FS High Clearance Route

Check with local Forest Service unit
for current travel conditions and restrictions.

DONKEY CREEK, ID
2013

