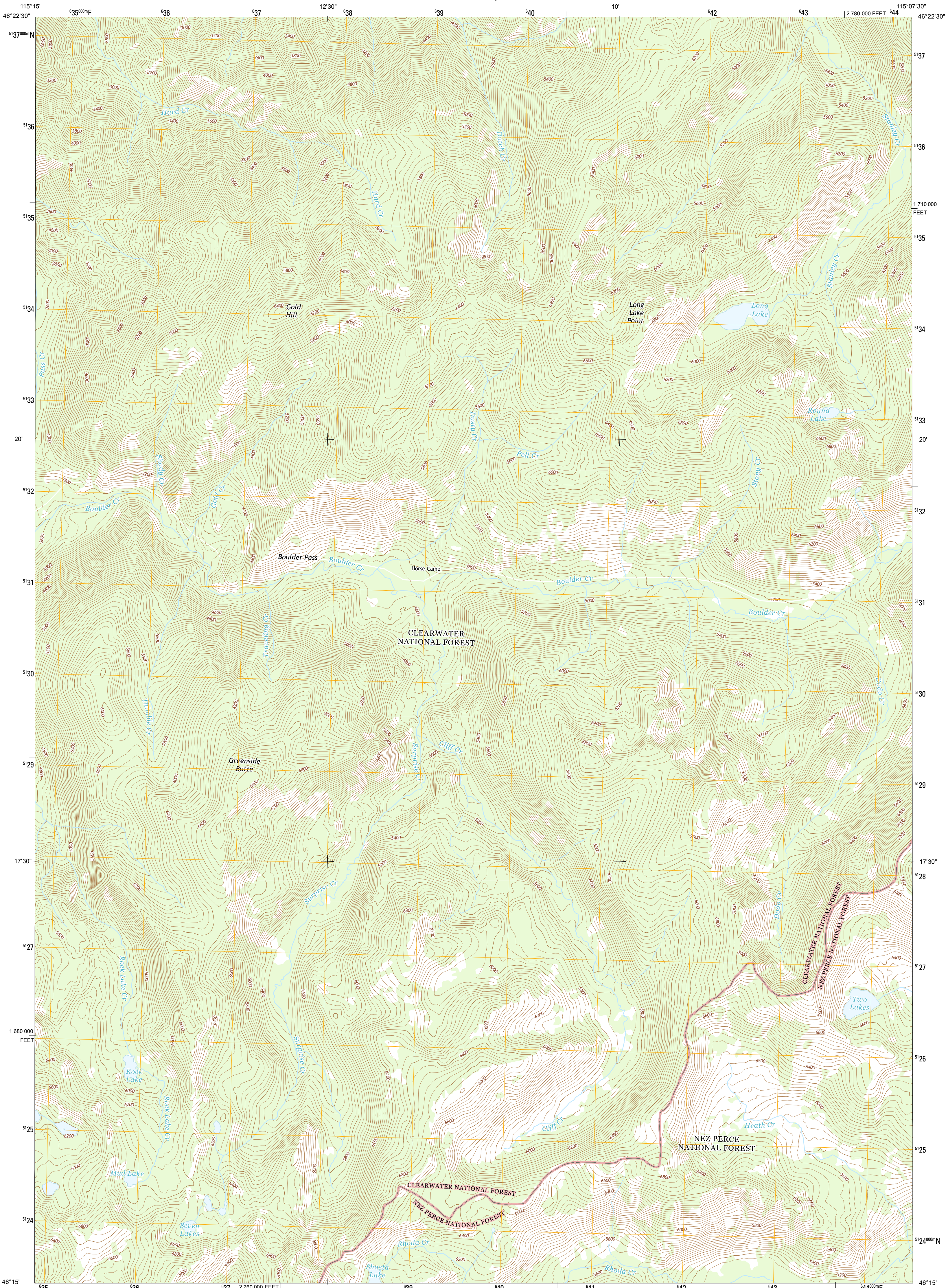




U.S. DEPARTMENT OF THE INTERIOR
U. S. GEOLOGICAL SURVEY



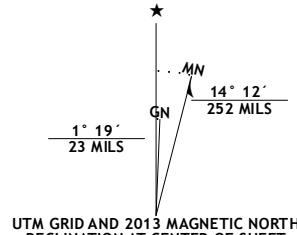
GREENSIDE BUTTE QUADRANGLE
IDAHO-IDAHO CO.
7.5-MINUTE SERIES



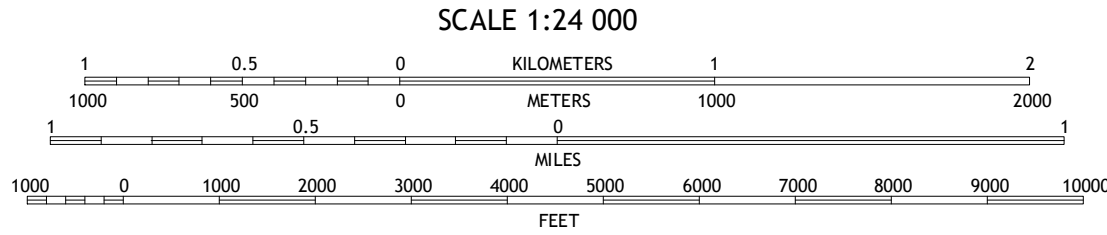
Produced by the United States Geological Survey
North American Datum of 1983 (NAD83)
World Geodetic System of 1984 (WGS84). Projection and
1 000-meter grid: Universal Transverse Mercator, Zone 11T
10 000-foot ticks: Idaho Coordinate System of 1983 (west zone)

This map is not a legal document. Boundaries may be
generalized for this map scale. Private lands within government
reservations may not be shown. Obtain permission before
entering private lands.

Imagery.....NAIP, August, 2011
Roads.....©2006-2013 TomTom
Roads within US Forest Service Lands.....FSTopo Data
with limited Forest Service updates, 2013
Names.....GNS, 2013
Hydrography.....National Hydrography Dataset, 2011
Contours.....National Elevation Dataset, 2003
Boundaries.....Census, BWC, IBC, USGS, 1972 - 2012
Public Land Survey System.....BLM, 2011



| |
|---|
| U.S. National Grid 100,000 m Square ID |
| PM |
| Grid Zone Designation 11T |



CONTOUR INTERVAL 40 FEET
NORTH AMERICAN VERTICAL DATUM OF 1988
This map was produced to conform with the
National Geospatial Program US Topo Product Standard, 2011.
A metadata file associated with this product is draft version 0.6.15



| | | |
|-------------------|-----------------|-------------------|
| Liz Butte | Holly Creek | Greystone Butte |
| Huckleberry Butte | Greenside Butte | Fish Lake |
| Chimney Peak | Fenn Mountain | Big Rock Mountain |

ADJOINING 7.5 QUADRANGLES

| ROAD CLASSIFICATION | | |
|---------------------|--------------------|-------------------------|
| Expressway | Local Connector | Local Road |
| Secondary Hwy | 4WD | |
| Ramp | | |
| Interstate Route | US Route | State Route |
| FS Primary Route | FS Passenger Route | FS High Clearance Route |

Check with local Forest Service unit
for current travel conditions and restrictions.

GREENSIDE BUTTE, ID
2013

