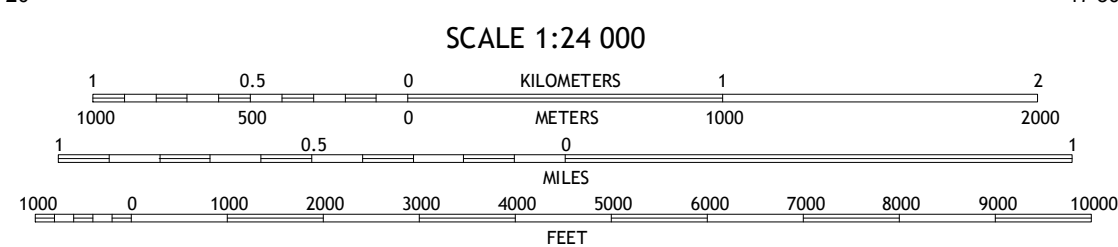
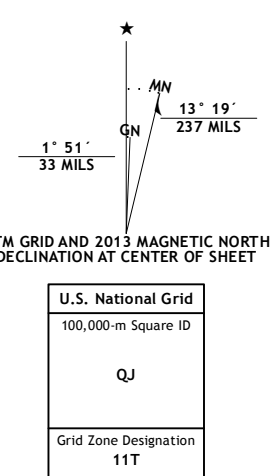


Imagery.....	NAIP, August 2011
Roads.....	©2006-2013 TomTom
Names.....	GNIS, 2013
Hydrography.....	National Hydrography Dataset, 2011
Contours.....	National Elevation Dataset, 2002
Boundaries.....	Census, IBWC, IBC, USGS, 1972–2012
Public Land Survey System.....	BLM, 2011



CONTOUR INTERVAL 40 FEET
NORTH AMERICAN VERTICAL DATUM OF 1988



This map was produced to conform with the
Geospatial Program US Topo Product Standard, 2011.
Data file associated with this product is draft version 0.6.15







Griffin Butte	Sun Valley	Hyndman Peak
Mahoney Butte	Hailey	Baugh Creek SW
Richardson Summit	Bellevue	Seamans Creek



ADJOINING 3-5 QUADRANGLES

ROAD CLASSIFICATION

 Local Connector 

 Local Road 

 4WD 

 US Route  State Route

HAILEY, ID
2013

