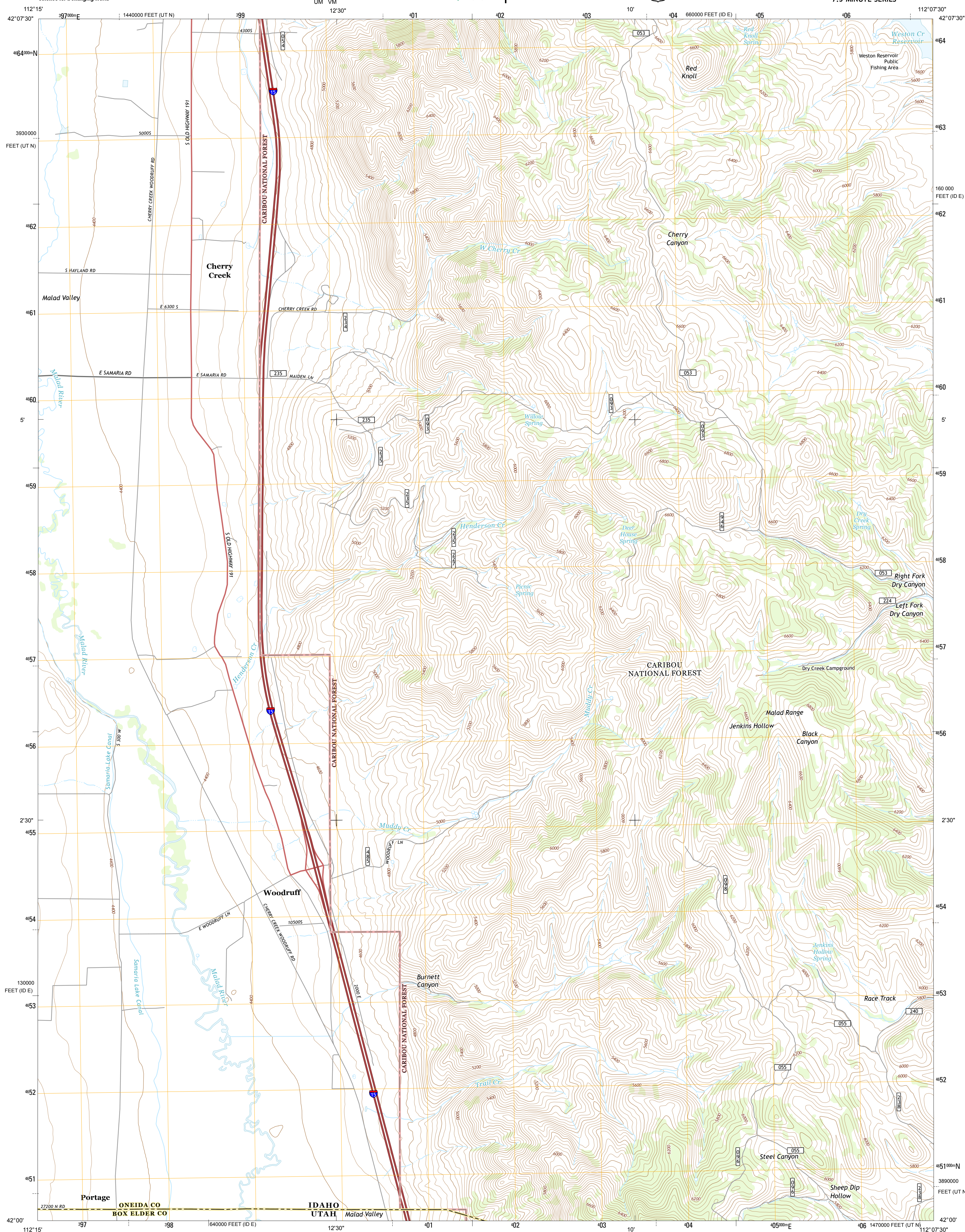




U.S. DEPARTMENT OF THE INTERIOR
U. S. GEOLOGICAL SURVEY



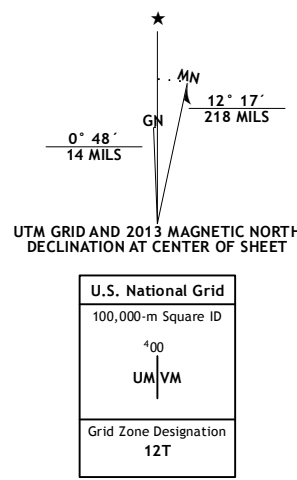
HENDERSON CREEK QUADRANGLE
IDAHO-UTAH
7.5-MINUTE SERIES



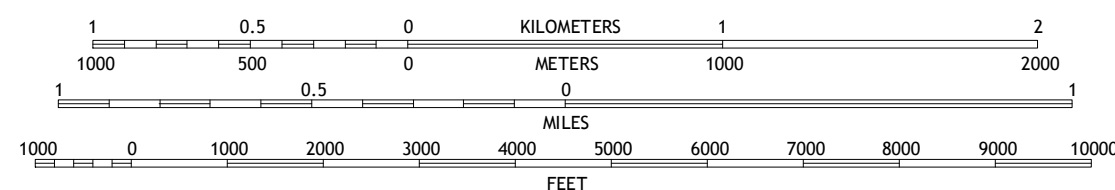
Produced by the United States Geological Survey
North American Datum of 1983 (NAD83)
World Geodetic System of 1984 (WGS84). Projection and
1 000-meter grid: Universal Transverse Mercator, Zone 12T
10 000-foot ticks: Idaho Coordinate System of 1983 (east zone),
Utah Coordinate System of 1983 (north zone)

This map is not a legal document. Boundaries may be generalized for this map scale. Private lands within government reservations may not be shown. Obtain permission before entering private lands.

Imagery.....	NAIP,	July	2011
Roads.....	©2006-2013	TomTom	
Roads within US Forest Service Lands.....	FSTopo	Data	
	with limited Forest Service updates,	2013	
Names.....	GNIS,	2013	
Hydrography.....	National Hydrography Dataset,	2011	
Contours.....	National Elevation Dataset,	2001	
Boundaries.....	Census, IBWC, IBC, USGS, 1972 -	2012	
Public Land Survey System.....	BLM,		



SCALE 1:24 000



CONTOUR INTERVAL 40 FEET
H AMERICAN VERTICAL DATUM OF 1988

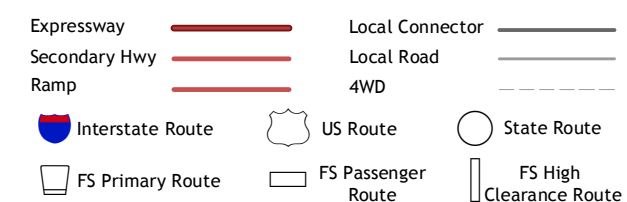
This map was produced to conform with the
National Geospatial Program US Topo Product Standard, 2011.
A metadata file associated with this product is draft version 0.6.15



Malad City West	Malad City East	Clifton
Samaria	Henderson Creek	Weston Canyon
Limekiln Knoll	Portage	Clarkston

ADJOINING 7.5' QUADRANGLES

ROAD CLASSIFICATION



Check with local Forest Service unit
for current travel conditions and restrictions.

HENDERSON CREEK, ID-UT
2013

