

UTM GRID AND 2013 MAGNETIC NORTH DECLINATION AT CENTER OF SHEET

U.S. National Grid
100,000-m Square ID
UN
Grid Zone Designation
12T

SCALE 1:24 000

The graphic scale bar is divided into four units: Kilometers, Meters, Miles, and Feet. Each unit has a corresponding scale bar with tick marks and numerical labels. The Kilometers scale ranges from 0 to 2, with a major tick at 0.5. The Meters scale ranges from 0 to 2000, with a major tick at 1000. The Miles scale ranges from 0 to 1, with a major tick at 0.5. The Feet scale ranges from 0 to 10000, with major ticks every 1000 units.

Unit	Scale
Kilometers	0, 0.5, 1, 2
Meters	0, 1000, 2000
Miles	0, 0.5, 1
Feet	0, 1000, 2000, 3000, 4000, 5000, 6000, 7000, 8000, 9000, 10000

CONTOUR INTERVAL 40 FEET  
NORTH AMERICAN VERTICAL DATUM OF 1988

This map was produced to conform with the  
National Geospatial Program US Topo Product Standard, 2011.  
A metadata file associated with this product is draft version 0.6.15









QUADRANGLE LOCATION




American Falls SW	American Falls	Wheatgrass Bench
Neeley	Indian Springs	Sawmill Creek
Rockland West	Rockland East	Bannock Peak

ADJOINING 7.5' QUADRANGLES

### ROAD CLASSIFICATION

Expressway		Local Connector	
Secondary Hwy		Local Road	
Ramp		4WD	

	Interstate Route		US Route		State Route
---	------------------	---	----------	---	-------------

INDIAN SPRINGS, ID  
2013

