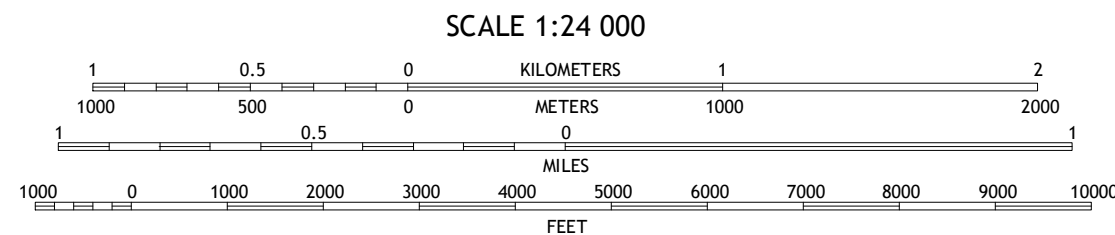
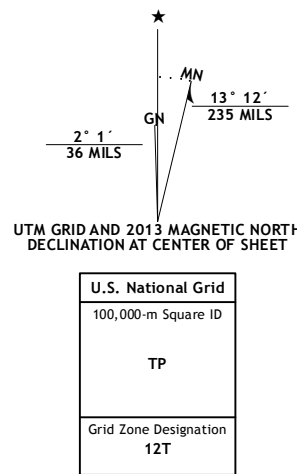
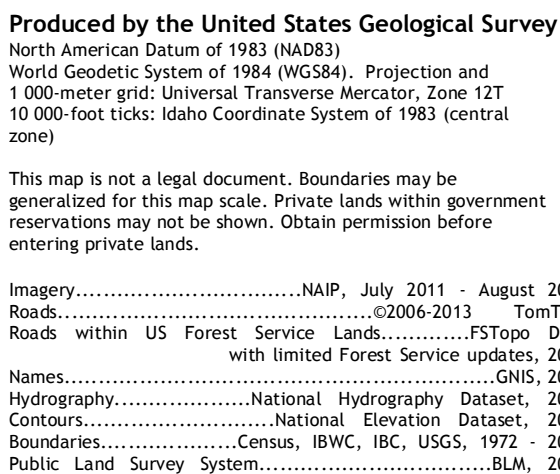




MULDOON QUADRANGLE
IDAHO-BLAINE CO.
7.5-MINUTE SERIES



CONTOUR INTERVAL 40 FEET
NORTH AMERICAN VERTICAL DATUM OF 1988




This map was produced to conform with the
US Geospatial Program US Topo Product Standard, 2011.
A file associated with this product is draft version 0.6.15






Grays Peak	Star Hope Mine	Smiley Mountain
Baugh Creek	Muldoon	Trail Creek
Little Wood River Reservoir	Lake Hills	Fish Creek Reservoir

ROAD CLASSIFICATION

Expressway Local Connector
Secondary Hwy Local Road
Ramp 4WD

 Interstate Route  US Route  State Route

 FS Primary Route  FS Passenger Route  FS High Clearance Route

Check with local Forest Service unit
for current travel conditions and restrictions.

MULDOON, ID
2013

