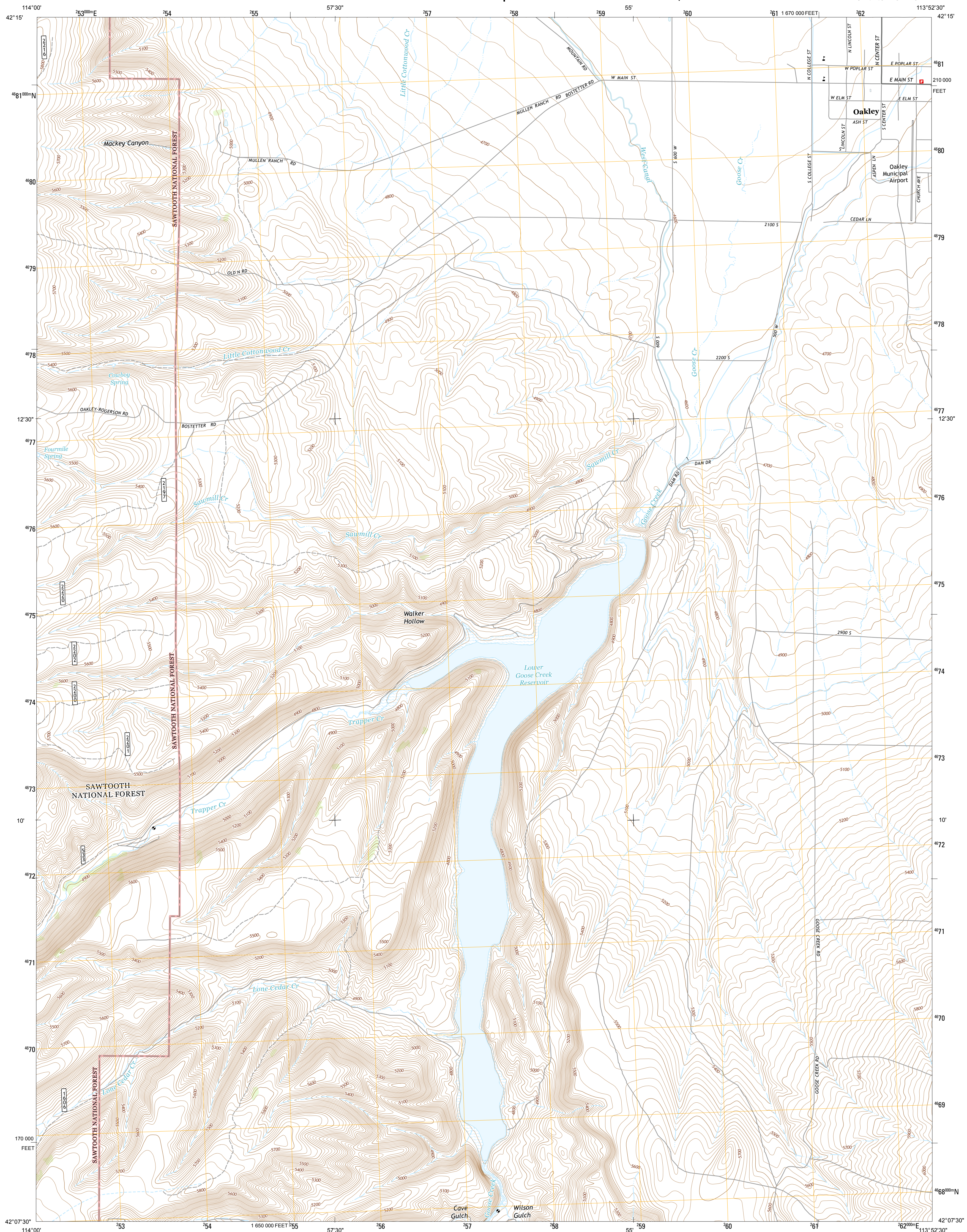




U.S. DEPARTMENT OF THE INTERIOR
U. S. GEOLOGICAL SURVEY



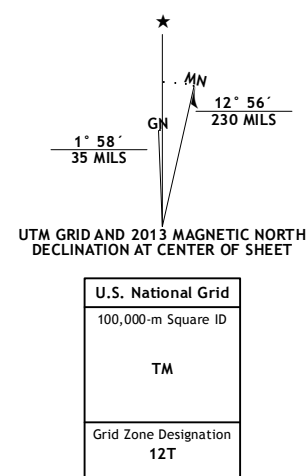
OAKLEY QUADRANGLE
IDAHO-CASSIA CO.
7.5-MINUTE SERIES



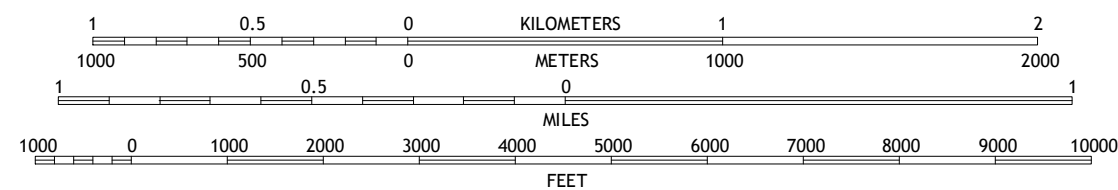
Produced by the United States Geological Survey
North American Datum of 1983 (NAD83)
World Geodetic System of 1984 (WGS84). Projection and
1 000-meter grid: Universal Transverse Mercator, Zone 12T
10 000-foot ticks: Idaho Coordinate System of 1983 (central
zone)

This map is not a legal document. Boundaries may be generalized for this map scale. Private lands within government reservations may not be shown. Obtain permission before entering private lands.

Imagery.....	NAIP, July 2011 - August 2011	
Roads.....	©2006-2013	TomTom
Roads within US Forest Service Lands.....	FSTopo	Data
	with limited Forest Service updates,	2013
Names.....		GNIS, 2013
Hydrography.....	National Hydrography Dataset,	1999
Contours.....	National Elevation Dataset,	2011
Boundaries.....	Census, IBWC, IBC, USGS, 1972	2011
Public Land Survey System.....		BLM, 2012



SCALE 1:24 000



CONTOUR INTERVAL 20 FEET
NORTH AMERICAN VERTICAL DATUM OF 1988

This map was produced to conform with the
National Geospatial Program US Topo Product Standard, 2011.
The data file associated with this product is draft version 0.6.15










QUADRANGLE LOCATION




Buckhorn Canyon	Marion	Marion SE
Severe Spring	Oakley	Basin
Ibex Peak	Blue Hill	Lyman Pass

ADJOINING 7.5' QUADRANGLES

ROAD CLASSIFICATION

Expressway  Local Connector 
 Secondary Hwy  Local Road 
 Ramp 4WD

 Interstate Route  US Route  State Route

 FS Primary Route  FS Passenger Route  FS High Clearance Route

Check with local Forest Service unit
for current travel conditions and restrictions.

OAKLEY, ID
2013

