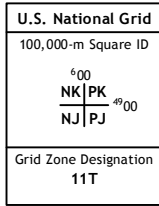
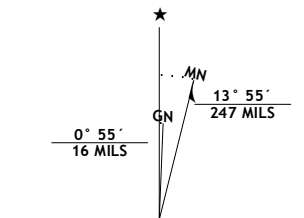
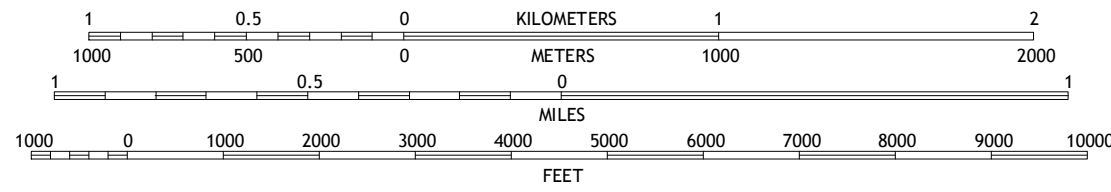


Produced by the United States Geological Survey
North American Datum of 1983 (NAD83)
World Geodetic System of 1984 (WGS84). Projection and
1 000-meter grid: Universal Transverse Mercator, Zone 11T
10 000-foot ticks: Idaho Coordinate System of 1983 (west zone)

Imagery.....	NALIP, August 2011
Roads.....	©2006-2013 TomTom
Roads within US Forest Service Lands.....	FSTopo Data
	with limited Forest Service updates, 2013
Names.....	GNIS, 2013
Hydrography.....	National Hydrography Dataset, 2011
Contours.....	National Elevation Dataset, 2002
Boundaries.....	Census, IBWC, IBC, USGS, 1972 - 2012
Public Land Survey System.....	BLM, 2011



SCALE 1:24 000



CONTOUR INTERVAL 40 FEET
NORTH AMERICAN VERTICAL DATUM OF 1988

This map was produced to conform with the
National Geospatial Program US Topo Product Standard, 2011.
A metadata file associated with this product is draft version 0.6.15






QUADRANGLE LOCATION




Boiling Springs	Deadwood Reservoir	Whitehawk Mountain
Lightning Ridge	Scott Creek	Miller Mountain West
Grimes Pass	Pine Flat	Lowman

ADJOINING 7.5' QUADRANGLES

ROAD CLASSIFICATION

Expressway Local Connector
Secondary Hwy Local Road
Ramp 4WD

 Interstate Route  US Route  State Route

 FS Primary Route  FS Passenger Route  FS High Clearance Route

Check with local Forest Service unit
for current travel conditions and restrictions.

SCOTT CREEK, ID
2013



NGA REF NO. USGSX24K40295