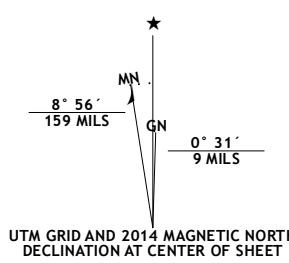


Produced by the United States Geological Survey
North American Datum of 1983 (NAD83)
World Geodetic System of 1984 (WGS84). Projection and
1 000-meter grid: Universal Transverse Mercator, Zone 17S
10 000-foot ticks: West Virginia Coordinate System of 1983
(north zone)

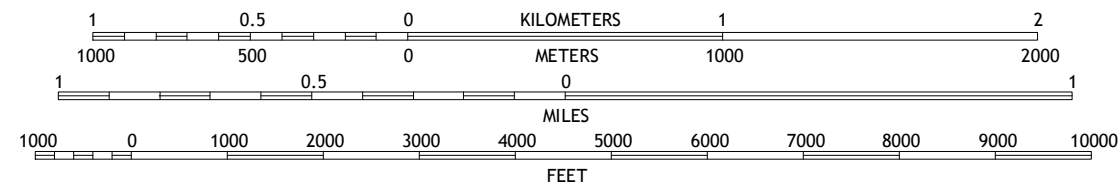
This map is not a legal document. Boundaries may be generalized for this map scale. Private lands within government reservations may not be shown. Obtain permission before entering private lands.

Imagery.....	NAIP,	August	2011
Roads.....	HERE,	©2013	
Names.....	GNIS,	2013	
Hydrography.....	National Hydrography	Dataset,	2011
Contours.....	National Elevation	Dataset,	2006
Boundaries.....	Multiple sources; see metadata	file 1972 -	2013



U.S. National Grid
100,000-m Square ID
ND
Grid Zone Designation
17S

SCALE 1:24 000



CONTOUR INTERVAL 20 FEET
NORTH AMERICAN VERTICAL DATUM OF 1988





This map was produced to conform with the
US Geospatial Program US Topo Product Standard, 2011.
A file associated with this product is draft version 0.6.16






1	2	3	1 Wadestown
4		5	2 Blacksville
6	7	8	3 Osage
			4 Mannington
			5 Rivesville
			6 Shinnston
			7 Fairmont West
			8 Fairmont East

ADJOINING QUADRANGLES

ROAD CLASSIFICATION

Expressway		Local Connector	
Secondary Hwy		Local Road	
Ramp		4WD	

	Interstate Route		US Route		State Route
---	------------------	---	----------	---	-------------

GRANT TOWN, WV
2014

