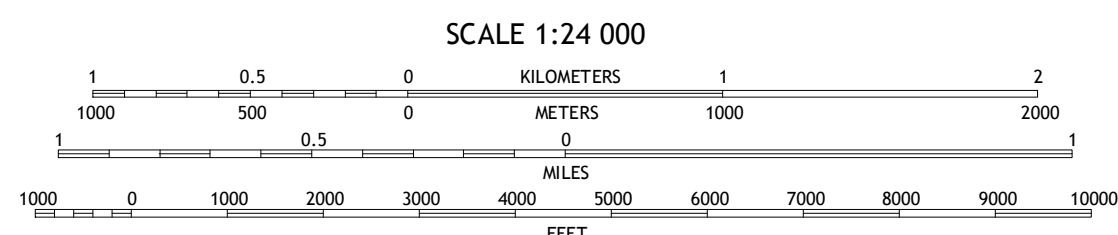
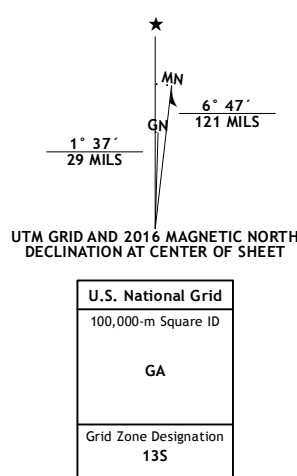
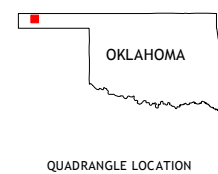


Imagery.....	NAIP, June 2013
Roads.....	U.S. Census Bureau, 2014 - 2015
Names.....	GNIS, 2015
Hydrography.....	National Hydrography Dataset, 2007
Contours.....	National Elevation Dataset, 2003
Boundaries.....	Multiple sources; see metadata file 1972 - 2015
Wetlands.....	FWS National Wetlands Inventory 1977 - 2014



CONTOUR INTERVAL 10 FEET  
NORTH AMERICAN VERTICAL DATUM OF 1988

This map was produced to conform with the  
National Geospatial Program US Topo Product Standard, 2011.  
A metadata file associated with this product is draft version 0.6.19












1	2	3	1 Keyes NW
4		5	2 Keyes NE
6	7	8	3 Sturgis NW

ADJOINING QUADRANGLES

- 4 Keyes SW
- 5 Keyes East
- 6 Conrad NW
- 7 Sampsel La
- 8 Griggs NW

**ROAD CLASSIFICATION**

Expressway		Local Connector	
Secondary Hwy		Local Road	
Ramp		4WD	

 Interstate Route     US Route     State Route

KEYES WEST, OK  
2016

