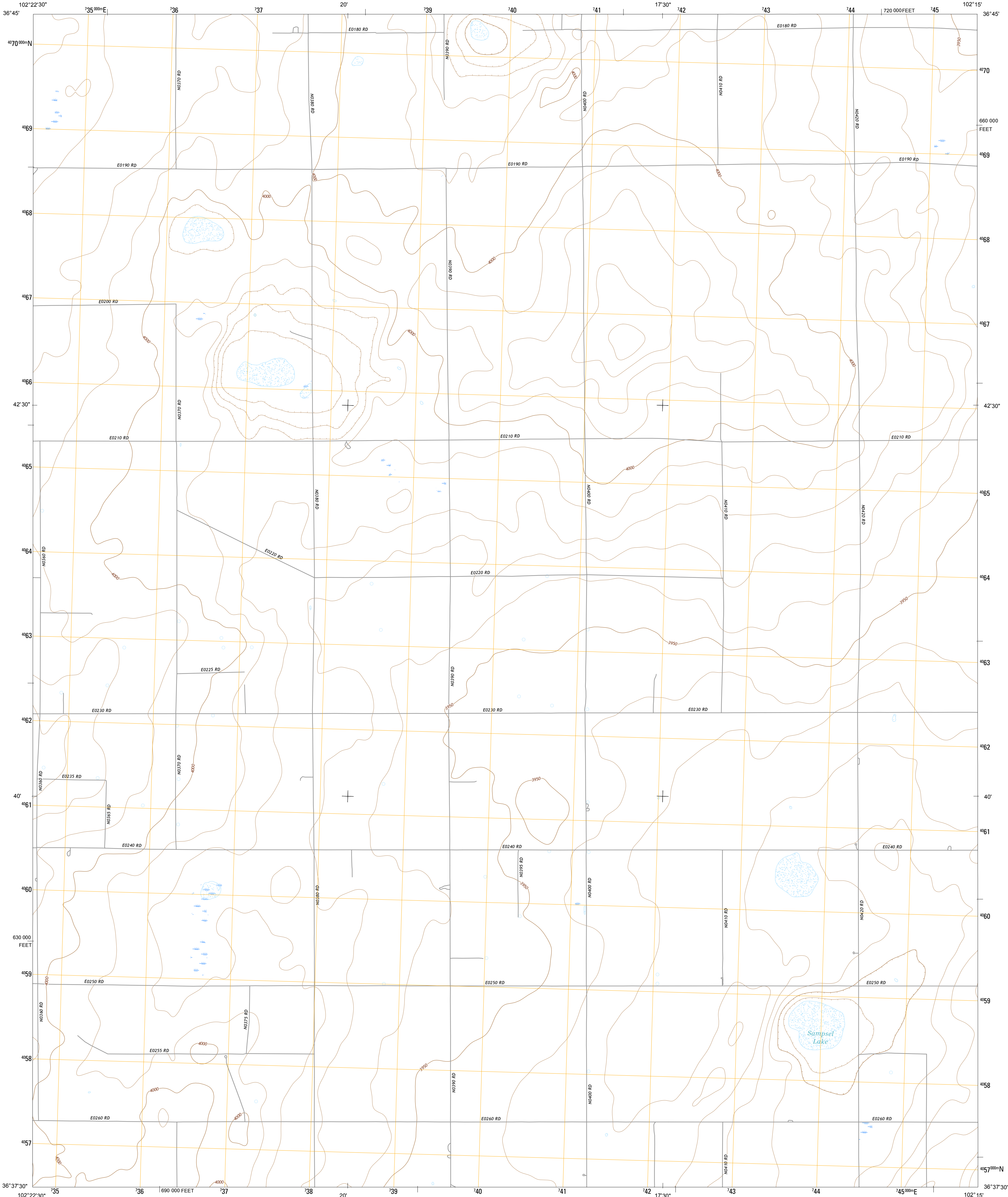




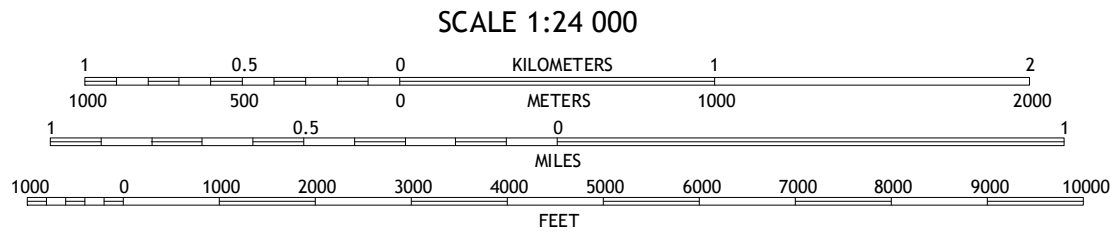
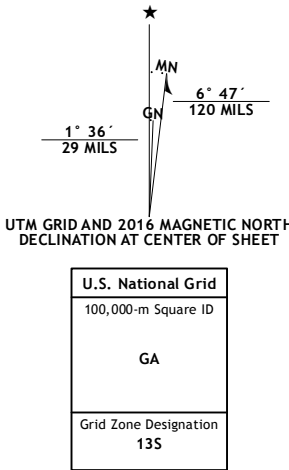
U.S. DEPARTMENT OF THE INTERIOR
U.S. GEOLOGICAL SURVEY



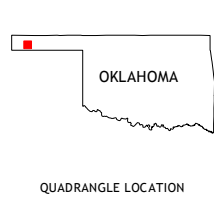
SAMPSEL LAKE QUADRANGLE
OKLAHOMA-CIMARRON CO.
7.5-MINUTE SERIES



Produced by the United States Geological Survey
North American Datum of 1983 (NAD83), Projection and
World Geodetic System of 1984 (WGS84), 1:24,000 scale
1:24,000 scale; Universal Transverse Mercator, Zone 13S
10,000-foot ticks; Oklahoma Coordinate System of 1983 (north
zone)
This map is not a legal document. Boundaries may be
generalized for this map scale. Private lands within government
reservations may not be shown. Obtain permission before
entering private lands.
ImageT...N... June 2013
Roads...U.S. Census Bureau, 2014 - 2015
Names...GNIS, 2015
Hydrography...National Hydrography Dataset, 2013
Contours...National Elevation Dataset, 2007
Boundaries...Multiple sources; see metadata file 1972 - 2015
Wetlands...FWS National Wetlands Inventory 1977 - 2014



CONTOUR INTERVAL 10 FEET
NORTH AMERICAN VERTICAL DATUM OF 1988
This map was produced to conform with the
National Geospatial Program US Topo Product Standard, 2011.
A metadata file associated with this product is draft version 0.6.19



ROAD CLASSIFICATION	
Expressway	Local Connector
Secondary Hwy	Local Road
Ramp	4WD
Interstate Route	US Route
	State Route

1	2	3
4	5	6
7	8	9

1 Keyes SW
2 Keyes West
3 Keyes East
4 Conrad NW
5 Griggs NW
6 Conrad SW
7 Conrad
8 Griggs SW

SAMPSEL LAKE, OK
2016

