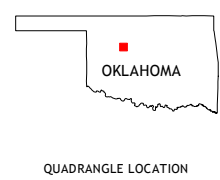


CONTOUR INTERVAL 10 FEET
NORTH AMERICAN VERTICAL DATUM OF 1988



This map was produced to conform with the
National Geospatial Program US Topo Product Standard, 2011.
A metadata file associated with this product is draft version 0.6.19






1	2	3	1 Canton
4		5	2 Southard
6	7	8	3 Okeene
			4 Eagle City
			5 Hitchcock
			6 Oakwood SE
			7 Watonga
			8 Watonga SE

ADJOINING QUADRANGLES

ROAD CLASSIFICATION

Expressway		Local Connector	
Secondary Hwy		Local Road	
Ramp		4WD	

 Interstate Route  US Route  State Route

WATONGA LAKE, OK
2016

