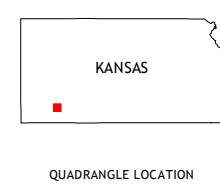


CONTOUR INTERVAL 5 FEET
NORTH AMERICAN VERTICAL DATUM OF 1988

This map was produced to conform with the
National Geospatial Program US Topo Product Standard, 2011.
A metadata file associated with this product is draft version 0.6.19



QUADRANGLE LOCATION


1	2	3	1 West of Copeland
4		5	2 Copeland
6	7	8	3 Copeland SE


ADJOINING QUADRANGLES


- 4 Sublette
- 5 Plains NE
- 6 Sublette SE
- 7 Plains SW
- 8 Plains

ADJOINING QUADRANGLES

ROAD CLASSIFICATION

 Local Con

 Local Roa

 4WD

 US Route

PLAINS NW, KS
2016

