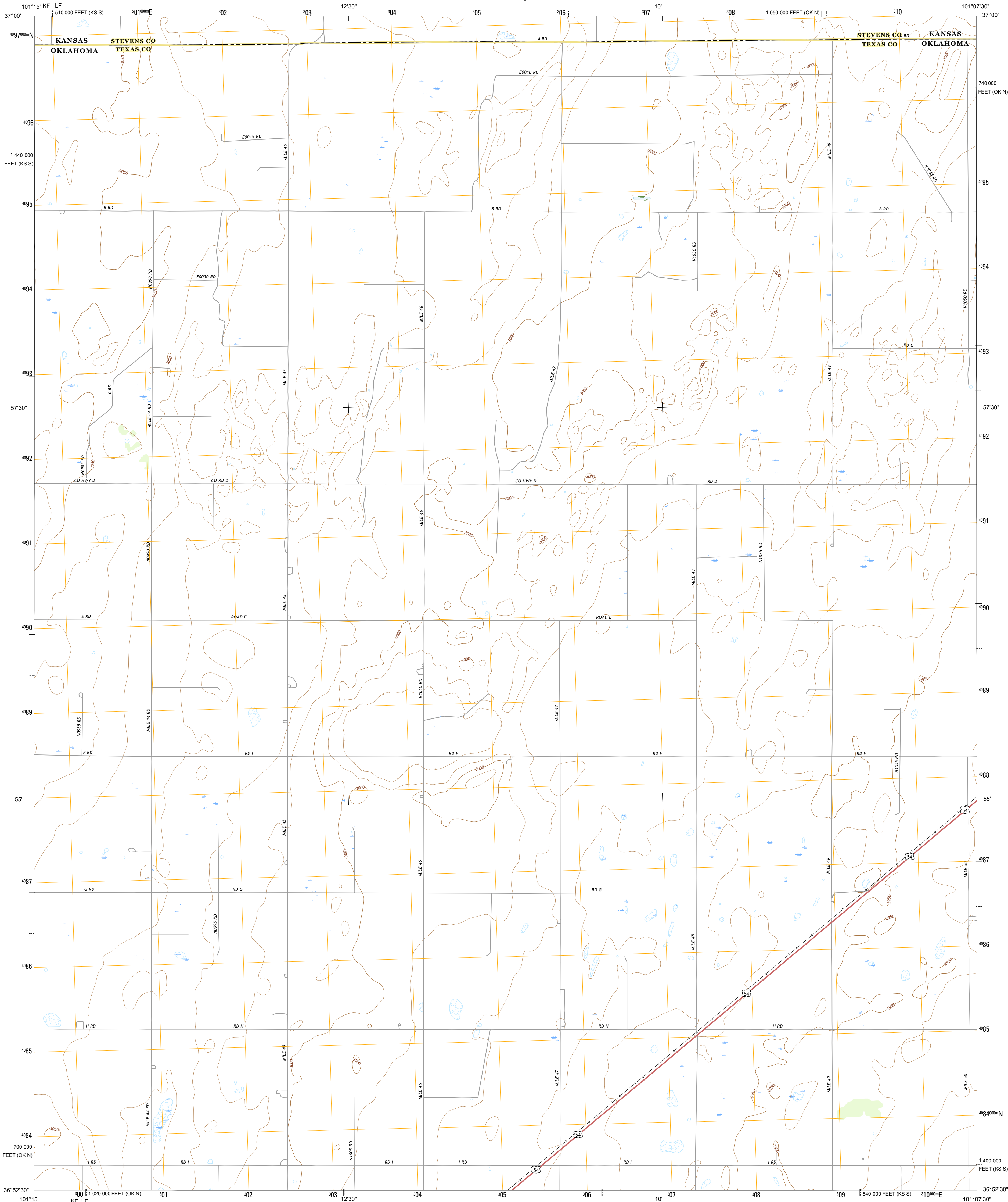




U.S. DEPARTMENT OF THE INTERIOR
U.S. GEOLOGICAL SURVEY



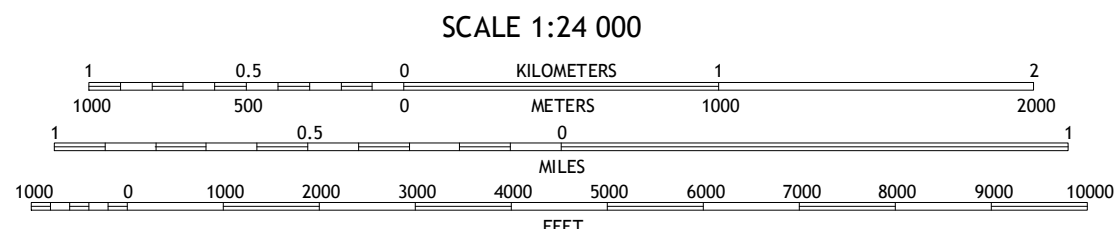
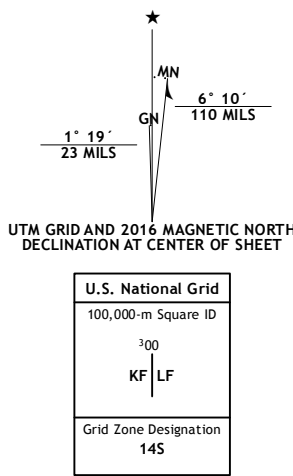
HOOKER NW QUADRANGLE
OKLAHOMA-KANSAS
7.5-MINUTE SERIES



Produced by the United States Geological Survey
North American Datum of 1983 (NAD83)
Roads..... U.S. Census Bureau, 2014 - 2015
Names..... GNIS, 2015
Hydrography..... National Hydrography Dataset, 2014
Contours..... National Elevation Dataset, 2007
Boundaries..... Multiple sources; see metadata file 1972 - 2015
Public Land Survey System..... BLM, 2015
Wetlands..... FWS National Wetlands Inventory 1977 - 2014

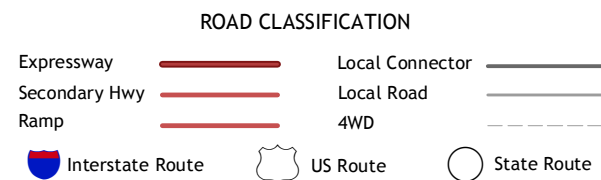
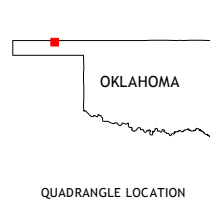
This map is not a legal document. Boundaries may be generalized for this map scale. Private lands within government reservations may not be shown. Obtain permission before entering private lands.

Imagery..... NAIP, July 2014
Roads..... U.S. Census Bureau, 2014 - 2015
Names..... GNIS, 2015
Hydrography..... National Hydrography Dataset, 2014
Contours..... National Elevation Dataset, 2007
Boundaries..... Multiple sources; see metadata file 1972 - 2015
Public Land Survey System..... BLM, 2015
Wetlands..... FWS National Wetlands Inventory 1977 - 2014



CONTOUR INTERVAL 10 FEET
NORTH AMERICAN VERTICAL DATUM OF 1988

This map was produced to conform with the
National Geospatial Program US Topo Product Standard, 2011.
A metadata file associated with this product is draft version 0.6.19



1	2	3
4	5	6
7	8	9

HOOKER NW, OK-KS
2016

