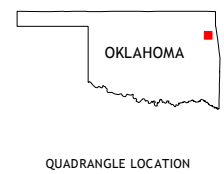


CONTOUR INTERVAL 20 FEET
NORTH AMERICAN VERTICAL DATUM OF 1988



This map was produced to conform with the
National Geospatial Program US Topo Product Standard, 2011.
A metadata file associated with this product is draft version 0.6.19






1	2	3	1 Salina SE
4		5	2 Lake Eucha West
6	7	8	3 Lake Eucha East
			4 Rose
			5 Kansas
			6 Peggs
			7 Moodys
			8 Chewey

ADJOINING QUADRANGLES

ROAD CLASSIFICATION

Expressway		Local Connector	
Secondary Hwy		Local Road	
Ramp		4WD	

 Interstate Route  US Route  State Route

LEACH, OK
2016

