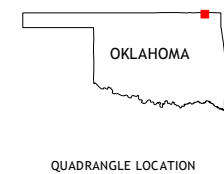


CONTOUR INTERVAL 10 FEET
NORTH AMERICAN VERTICAL DATUM OF 1988

This map was produced to conform with the
National Geospatial Program US Topo Product Standard, 2011.
A metadata file associated with this product is draft version 0.6.19







QUADRANGLE LOCATION




1	2	3	1 Valeda
4		5	2 Edna
6	7	8	3 Bartlett

ADJOINING QUADRANGLES

- 4 Hayrick Mound
- 5 Welch NW
- 6 Sanders
- 7 Centralia
- 8 Pyramid Corners

ROAD CLASSIFICATION

Expressway		Local Connector	
Secondary Hwy		Local Road	
Ramp		4WD	

	Interstate Route		US Route		State Route
---	------------------	---	----------	---	-------------

HOLLOW, OK-KS
2016

