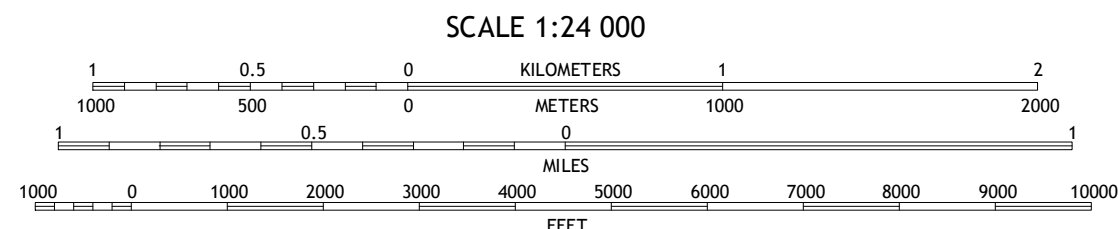
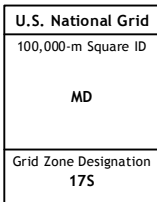


This map is not a legal document. Boundaries may be generalized for this map scale. Private lands within government reservations may not be shown. Obtain permission before entering private lands.

Imagery.....	NAIP,	August	2011
Roads.....	HERE,		©2013
Names.....	GNIS,		2013
Hydrography.....	National Hydrography	Dataset,	2011
Contours.....	National Elevation	Dataset,	2006
Boundaries.....	Multiple sources; see metadata	file 1972 -	2013



CONTOUR INTERVAL 20 FEET
NORTH AMERICAN VERTICAL DATUM OF 1988

This map was produced to conform with the
National Geospatial Program US Topo Product Standard, 2011.
A metadata file associated with this product is draft version 0.6.16








1	2	3
4		5
6	7	8

ADJOINING QUADRANGLES

- 1 Lubek
- 2 South Parkersburg
- 3 Kanawha
- 4 Pond Creek
- 5 Elizabeth
- 6 Sandyville
- 7 Liverpool
- 8 Reedy

ROAD CLASSIFICATION

Expressway		Local Connector	
Secondary Hwy		Local Road	
Ramp		4WD	

 Interstate Route  US Route  State Route

ROCKPORT, WV
2014

