

CONTOUR INTERVAL 20 FEET
NORTH AMERICAN VERTICAL DATUM OF 1988

This map was produced to conform with the
National Geospatial Program US Topo Product Standard, 2011.
A metadata file associated with this product is draft version 0.6.16












1	2	3	1 Shirley
4		5	2 Center Point
6	7	8	3 Folsom

ADJOINING QUADRANGLES

- 4 West Union
- 5 Salem
- 6 Oxford
- 7 New Milton
- 8 Big Isaac

ROAD CLASSIFICATION

Expressway		Local Connector	
Secondary Hwy		Local Road	
Ramp		4WD	

 Interstate Route  US Route  State Route

SMITHBURG, WV
2014

