










1	2	3	1 Lockwood
4		5	2 Gilboa
6	7	8	3 Summersville

ADJOINING QUADRANGLES

4 Ansted  
5 Mount Nebo  
6 Fayetteville  
7 Winona  
8 Cortiss

### ROAD CLASSIFICATION

Expressway		Local Connector	
Secondary Hwy		Local Road	
Ramp		4WD	

 Interstate Route     US Route     State Route

SUMMERSVILLE DAM, WV  
2014