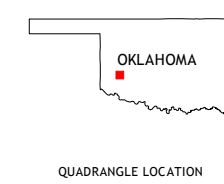


CONTOUR INTERVAL 10 FEET
NORTH AMERICAN VERTICAL DATUM OF 1988

This map was produced to conform with the
National Geospatial Program US Topo Product Standard, 2011.
A metadata file associated with this product is draft version 0.6.19







1	2	3
4		5
6	7	8

ADJOINING QUADRANGLES

- 1 Retrop
- 2 Sentinel
- 3 Rocky
- 4 Retrop SE
- 5 Hobart
- 6 Lake Altus
- 7 Lone Wolf
- 8 Babbs

ROAD CLASSIFICATION

	Local Connector	
	Local Road	
	4WD	

oute  US Route  State Route

CAMBRIDGE, OK
2016

