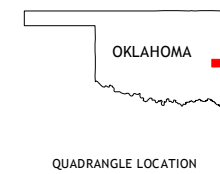


CONTOUR INTERVAL 10 FEET
NORTH AMERICAN VERTICAL DATUM OF 1988

This map was produced to conform with the
National Geospatial Program US Topo Product Standard, 2011.
A metadata file associated with this product is draft version 0.6.19






1	2	3	1 Stigler East
4		5	2 Keota
6	7	8	3 Robert S Kerr Dam
			4 Lafayette
			5 Bokoshe
			6 Lequire
			7 McCurtain SW
			8 Potato Peaks

ADJOINING QUADRANGLES

ROAD CLASSIFICATION

Expressway		Local Connector	
Secondary Hwy		Local Road	
Ramp		4WD	

	Interstate Route		US Route		State Route
---	------------------	---	----------	---	-------------

MCCURTAIN, OK
2016

