

CONTOUR INTERVAL 10 FEET  
NORTH AMERICAN VERTICAL DATUM OF 1988

This map was produced to conform with the  
National Geospatial Program US Topo Product Standard, 2011.  
A metadata file associated with this product is draft version 0.6.19












1	2	3	1 Duncan North
4		5	2 Hope
6	7	8	3 Lake Fuqua

ADJOINING QUADRANGLES

4 Duncan South  
5 Velma  
6 Comanche  
7 Comanche SE  
8 Loco

### ROAD CLASSIFICATION

Expressway		Local Connector	
Secondary Hwy		Local Road	
Ramp		4WD	

 Interstate Route     US Route     State Route

HARRISBURG, OK  
2016

