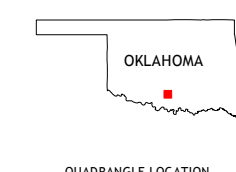


CONTOUR INTERVAL 10 FEET
NORTH AMERICAN VERTICAL DATUM OF 1988







This map was produced to conform with the
National Geospatial Program US Topo Product Standard, 2011.
A metadata file associated with this product is draft version 0.6.19






1	2	3	1 Pernel
4		5	2 Elmore City South
6	7	8	3 Hennepin
			4 Ratliff City
			5 Fox NE
			6 Cottonwood Creek
			7 Fox
			8 Milo

ADJOINING QUADRANGLES

ROAD CLASSIFICATION

Expressway		Local Connector	
Secondary Hwy		Local Road	
Ramp		4WD	

 Interstate Route  US Route  State Route

TATUMS, OK
2016

