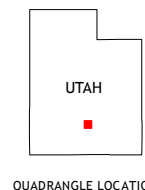
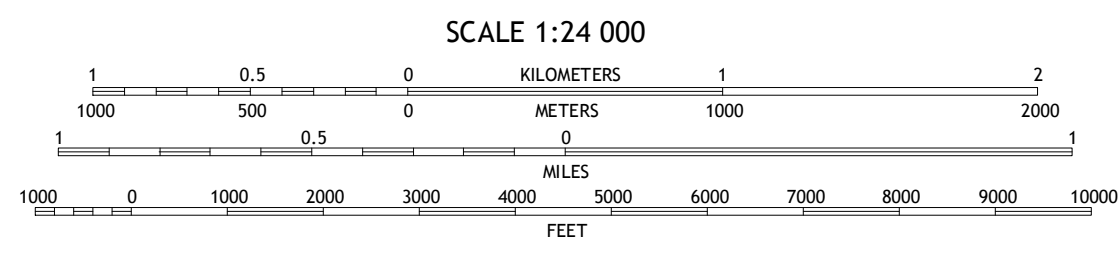
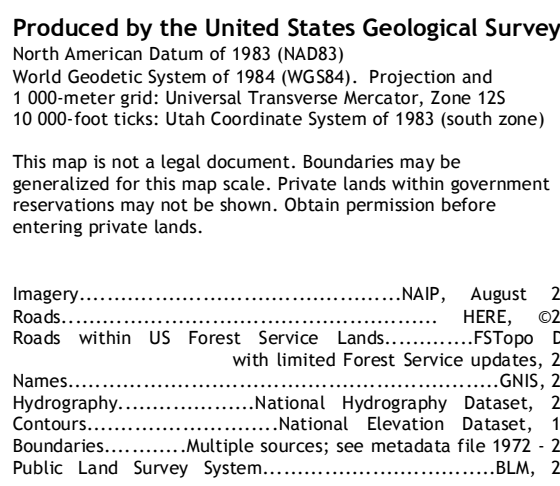




DEER CREEK LAKE QUADRANGLE
UTAH-GARFIELD CO.
7.5-MINUTE SERIES



ROAD CLASSIFICATION

<p>Expressway </p> <p>Secondary Hwy </p> <p>Ramp </p>	<p>Local Connector </p> <p>Local Road </p> <p>4WD </p>
<p> Interstate Route</p> <p> FS Primary Route</p>	<p> US Route</p> <p> FS Passenger Route</p>
<p> State Route</p> <p> FS High Clearance Route</p>	

Check with local Forest Service unit
for current travel conditions and restrictions.

1	2	3	1 Government Point
4		5	2 Blind Lake
6	7	8	3 Grover

ADJOINING QUADRANGLES

- 4 Jacobs Reservoir
- 5 Lower Bowns Reservoir
- 6 Roger Peak
- 7 Boulder Town
- 8 Steep Creek Bench

DEER CREEK LAKE, UT
2014

