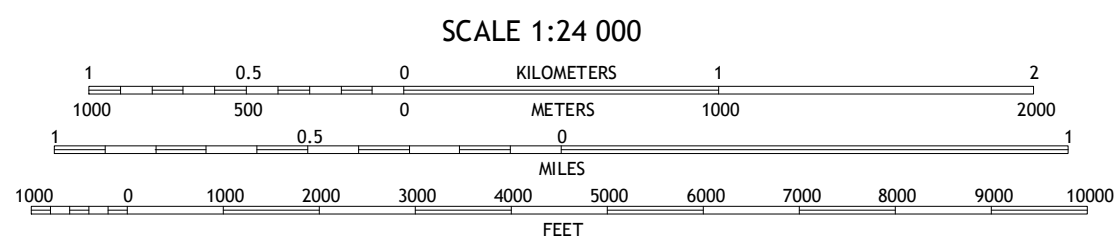
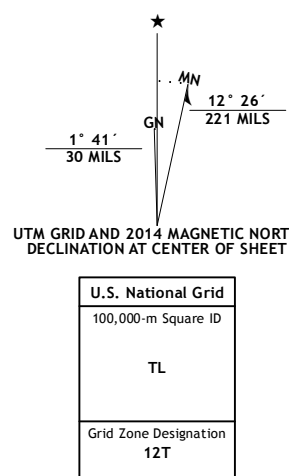
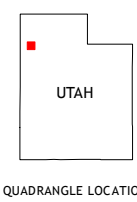


Imagery.....	NAIP, July	2011
Roads.....	HERE,	©2013
Names.....	GNIS,	2013
Hydrography.....	National Hydrography Dataset,	2011
Contours.....	National Elevation Dataset,	2002
Boundaries.....	Multiple sources; see metadata file 1972 -	2013
Public Land Survey System.....	BLM,	2011



CONTOUR INTERVAL 10 FEET  
NORTH AMERICAN VERTICAL DATUM OF 1988

This map was produced to conform with the  
National Geospatial Program US Topo Product Standard, 2011.  
A metadata file associated with this product is draft version 0.6.16












1	2	3	1 Crater Island East
4		5	2 West of Big Pass
6	7	8	3 Big Pass

ADJOINING QUADRANGLES

- 4 Floating Island
- 5 South of Big Pass
- 6 Floating Island SW
- 7 Floating Island SE
- 8 North of Barro

**ROAD CLASSIFICATION**

Expressway		Local Connector	
Secondary Hwy		Local Road	
Ramp		4WD	

 Interstate Route     US Route     State Route

FLOATING ISLAND NE, UT  
2014