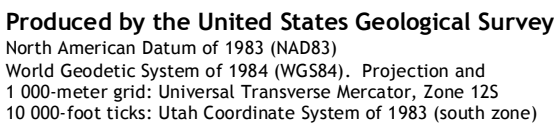


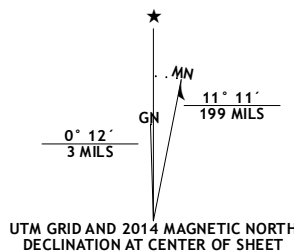


GROVER QUADRANGLE  
UTAH  
7.5-MINUTE SERIES



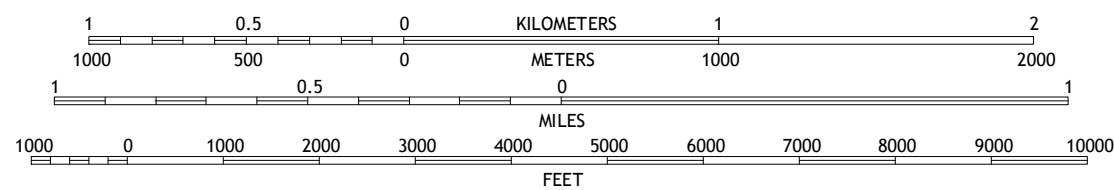
This map is not a legal document. Boundaries may be generalized for this map scale. Private lands within government reservations may not be shown. Obtain permission before entering private lands.

Imagery.....	NAIP, June 2011 - August 2011	2011
Roads.....	.....	©2013
Roads within US Forest Service Lands.....	.....	Data
	with limited Forest Service updates,	2013
Names.....	.....	GNIS, 2013
Hydrography.....	National Hydrography Dataset,	1999
Contours.....	National Elevation Dataset,	2011
Boundaries.....	Multiple sources; see metadata file 1972 -	2013
Public Land Survey System.....	.....	BLM, 2013



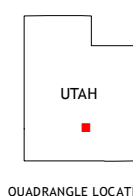
U.S. National Grid
100,000-m Square ID
VH
Grid Zone Designation
12S

SCALE 1:24 000

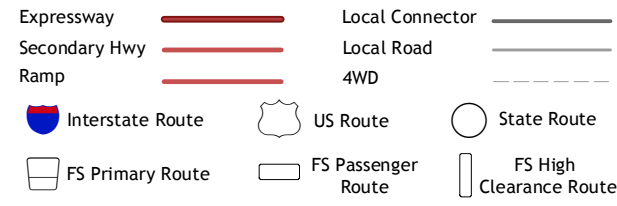


CONTOUR INTERVAL 40 FEET  
NORTH AMERICAN VERTICAL DATUM OF 1988

This map was produced to conform with the  
National Geospatial Program US Topo Product Standard, 2011.  
The data file associated with this product is draft version 0.6.16



ROAD CLASSIFICATION



Check with local Forest Service unit  
for current travel conditions and restrictions.

1	2	3
4		5
6	7	8

ADJOINING QUADRANGLES

- 1 Torrey
- 2 Twin Rocks
- 3 Fruita
- 4 Blind Lake
- 5 Golden Throne
- 6 Deer Creek Lake
- 7 Lower Bowns Res.
- 8 Bear Canyon

GROVER, UT  
2014

