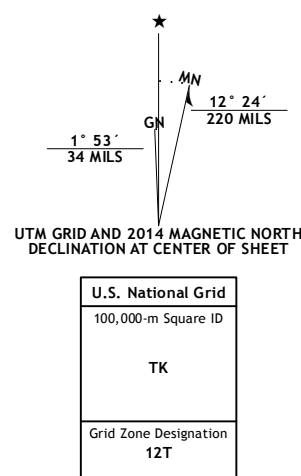


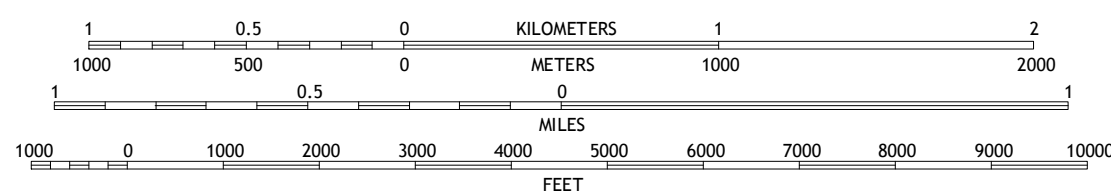
North American Datum of 1983 (NAD83)
World Geodetic System of 1984 (WGS84). Projection and
1 000-meter grid: Universal Transverse Mercator, Zone 12T
10 000-foot ticks: Utah Coordinate System of 1983 (central
zone)

This map is not a legal document. Boundaries may be generalized for this map scale. Private lands within government reservations may not be shown. Obtain permission before entering private lands.

Imagery.....	NAIP, July 2011 - August 2011
Roads.....	HERE, ©2013
Names.....	GNIS, 2013
Hydrography.....	National Hydrography Dataset, 2011
Contours.....	National Elevation Dataset, 2000
Boundaries.....	Multiple sources; see metadata file 1972 - 2013
Public Land Survey System.....	BLM, 2011

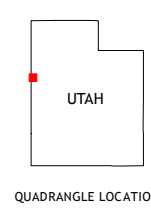


SCALE 1:24 000



CONTOUR INTERVAL 40 FEET
NORTH AMERICAN VERTICAL DATUM OF 1988

This map was produced to conform with the
National Geospatial Program US Topo Product Standard, 2011.
A metadata file associated with this product is draft version 0.6.16



ROAD CLASSIFICATION



1	2	3
4		5
6	7	8

- 1 Ferber Peak
- 2 Ochre Mountain
- 3 Gold Hill
- 4 Ferber Peak SE
- 5 Clifton
- 6 Georgetta Ranch
- 7 Goshute
- 8 Goshute Canyon

- 1 Ferber Peak
- 2 Ochre Mountain
- 3 Gold Hill
- 4 Ferber Peak SE
- 5 Clifton
- 6 Georgetta Ranch
- 7 Goshute
- 8 Goshute Canyon

IBAPAH, UT
2014