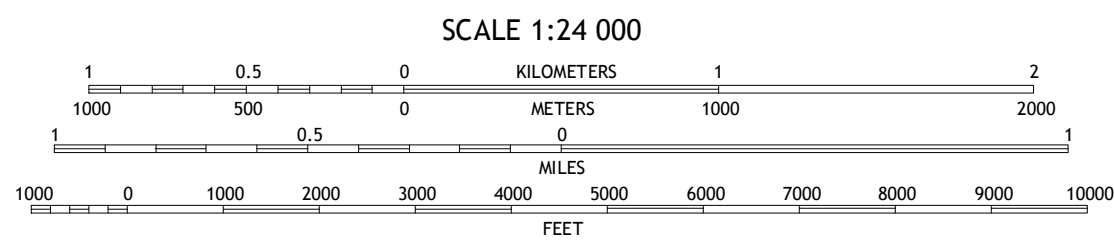
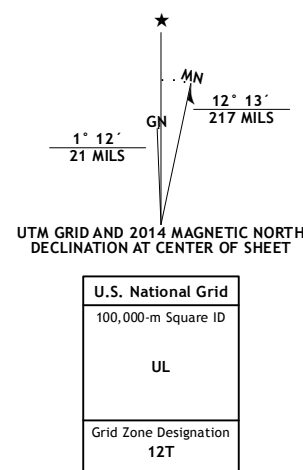
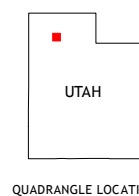


Imagery.....	NAIP,	July 2011
Roads.....	HERE,	©2013
Names.....	GNIS,	2013
Hydrography.....	National Hydrography Dataset,	2011
Contours.....	National Elevation Dataset,	2002
Boundaries.....	Multiple sources; see metadata file 1972 -	2013
Public Land Survey System.....	BLM,	2011



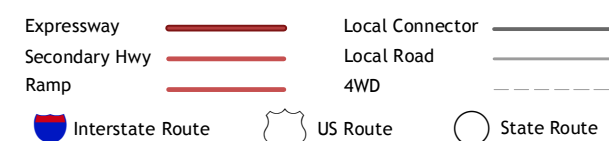
CONTOUR INTERVAL 20 FEET  
NORTH AMERICAN VERTICAL DATUM OF 1988

This map was produced to conform with the  
National Geospatial Program US Topo Product Standard, 2011.  
A metadata file associated with this product is draft version 0.6.16



QUADRANGLE LOCATION

ROAD CLASSIFICATION



1	2	3	1 Gunnison Island SW
4		5	2 Gunnison Island
6	7	8	3 Rozel Point SW

ADJOINING QUADRANGLES

- 4 Strong's Knob
- 5 Carrington Island NW
- 6 Sally Mountain
- 7 Deardens Knoll
- 8 Carrington Island SW

1 Gunnison Island SW  
2 Gunnison Island  
3 Rozel Point SW  
4 Strong's Knob

LAKESIDE, UT  
2014

