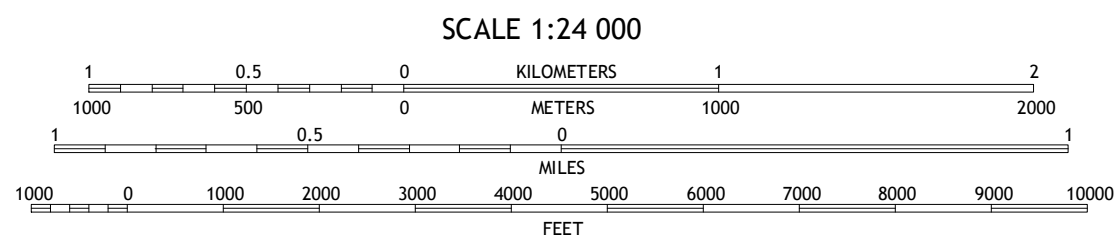
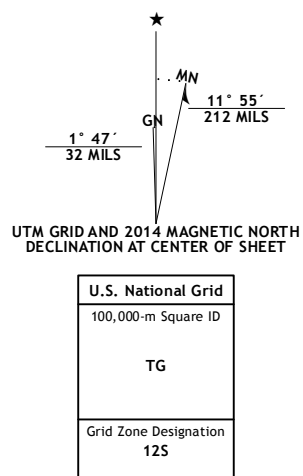


Produced by the United States Geological Survey  
 North American Datum of 1983 (NAD83)  
 World Geodetic System of 1984 (WGS84). Projection and  
 1 000-meter grid; Universal Transverse Mercator, Zone 12S  
 10 000-foot ticks; Utah Coordinate System of 1983 (south zone)

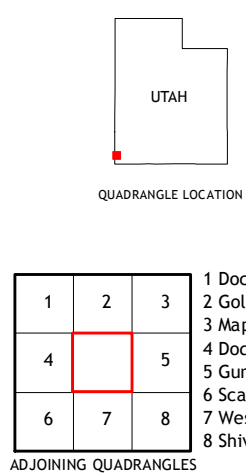
This map is not a legal document. Boundaries may be  
 generalized for this map scale. Private lands within government  
 reservations may not be shown. Obtain permission before  
 entering private lands.

Imagery.....NAIP, June 20  
 Roads.....HERE, ©2006  
 Names.....GNIS, 2006  
 Hydrography.....National Hydrography Dataset, 2006  
 Contours.....National Elevation Dataset, 2006  
 Boundaries.....Multiple sources; see metadata file 1972-  
 Public Land Survey System.....BLM, 2006



CONTOUR INTERVAL 40 FEET  
NORTH AMERICAN VERTICAL DATUM OF 1988




This map was produced to conform with the  
National Geospatial Program US Topo Product Standard, 2011.  
A metadata file associated with this product is draft version 0.6.16



### ROAD CLASSIFICATION

Expressway		Local Connector	
Secondary Hwy		Local Road	
Ramp		4WD	

	Interstate Route		US Route		State Route
---	------------------	---	----------	---	-------------

MOTOQUA, UT  
2014

