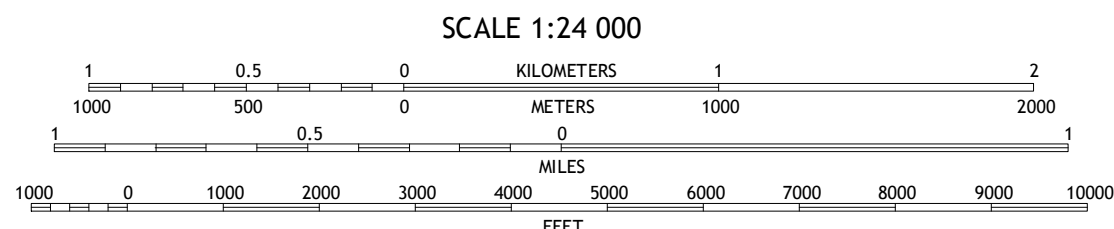
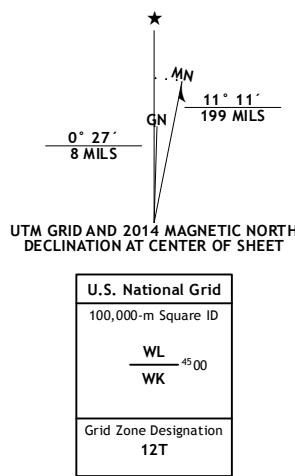
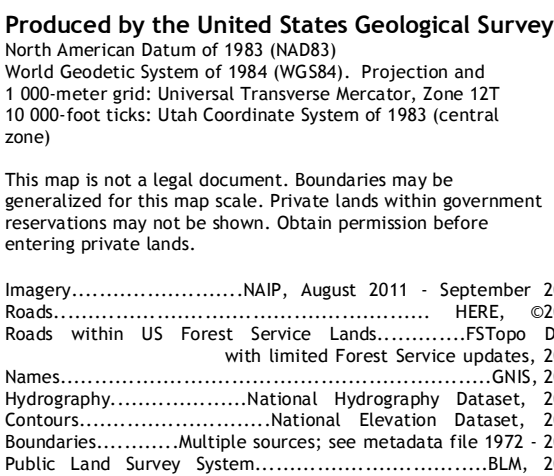


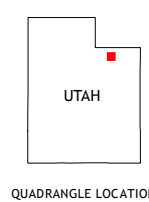


**MOUNT EMMONS QUADRANGLE**  
**UTAH-DUCHESNE CO.**  
**7.5-MINUTE SERIES**



CONTOUR INTERVAL 40 FEET  
NORTH AMERICAN VERTICAL DATUM OF 1988







This map was produced to conform with the  
Geospatial Program US Topo Product Standard, 2011.  
A file associated with this product is draft version 0.6.16









1	2	3	1 Mount Powell
			2 Kings Peak
4		5	3 Fox Lake
			4 Garfield Basin
6	7	8	5 Bottie Lake
			6 Lake Fork Mountain
			7 Burnt Mill Spring
			8 Heller Lake

ADJOINING QUADRANGLES

### ROAD CLASSIFICATION

Expressway		Local Connector	
Secondary Hwy		Local Road	
Ramp		4WD	

 Interstate Route	 US Route	 State Route
 FS Primary Route	 FS Passenger Route	 FS High Clearance Route

Check with local Forest Service unit  
for current travel conditions and restrictions.

**MOUNT EMMONS, UT**  
2014

