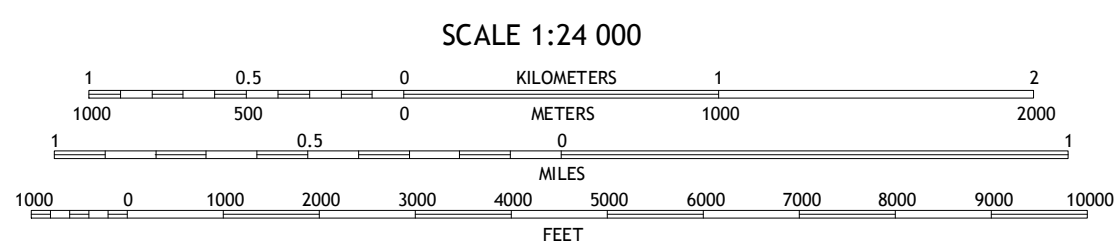
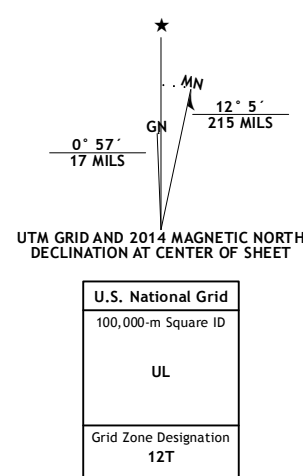


Produced by the United States Geological Survey
 National Datum of 1983 (NAD83)
 World Geodetic System of 1984 (WGS84). Projection and
 1 000-meter grid: Universal Transverse Mercator, Zone 12T
 10 000-foot ticks: Utah Coordinate System 1983 (north zone)

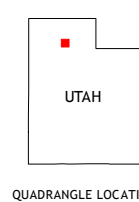
This map is not a legal document. Boundaries may be
 generated for this map scale. Private land within government
 reservations may not be shown. Other permission before
 entering private lands.

Imagery.....	NAPJ	July 2011
Roads.....	HERE	<2013>
Names.....	GNIS	<2013>
Hydrography.....	National Hydrography Dataset	2011
Contours.....	National Elevation Dataset	2002
Multi-layers.....	National Elevation Data	1972 - 2013
Public Land Survey System.....	BLM	2011



CONTOUR INTERVAL 20 FEET
NORTH AMERICAN VERTICAL DATUM OF 1988

This map was produced to conform with the
National Geospatial Program US Topo Product Standard, 2011.
A metadata file associated with this product is draft version 0.6.16









QUADRANGLE LOCATION




1	2	3	1 Indian Cove 2 Pokes Point 3 Willard Spur
4		5	4 Carrington Island NE 5 Fremont Island
6	7	8	6 Carrington Island 7 Fremont Island SW 8 Buffalo Point

ADJOINING QUADRANGLES

ADJOINING QUADRANGLES:

ROAD CLASSIFICATION

Expressway		Local Connector	
Secondary Hwy		Local Road	
Ramp		4WD	

 Interstate Route  US Route  State Route

PROMONTORY POINT, UT
2014