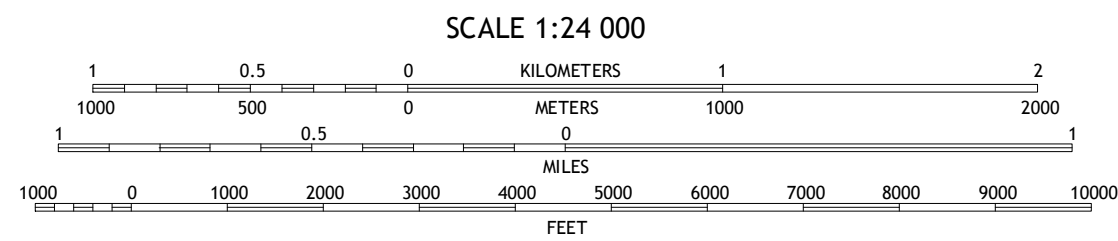
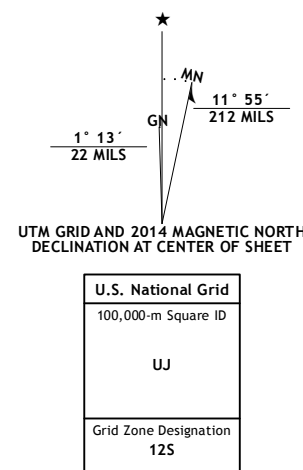
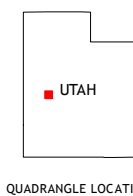


Imagery.....	NAIP,	July	2011
Roads.....	HERE,		©2013
Names.....			GNIS, 2013
Hydrography.....	National Hydrography		Dataset, 2011
Contours.....	National Elevation		Dataset, 2002
Boundaries.....	Multiple sources; see metadata file	1972 -	2013
Public Land Survey System.....		BLM,	2011



CONTOUR INTERVAL 10 FEET  
NORTH AMERICAN VERTICAL DATUM OF 1988

This map was produced to conform with the  
National Geospatial Program US Topo Product Standard, 2011.  
A metadata file associated with this product is draft version 0.6.16












1	2	3	1 Red Knolls
4		5	2 Clay Knoll
6	7	8	3 Crafts Lake

ADJOINING QUADRANGLES

- 4 Long Ridge
- 5 Pot Mountain
- 6 Long Ridge SE
- 7 Red Pass
- 8 Neels

### ROAD CLASSIFICATION

Expressway		Local Connector	
Secondary Hwy		Local Road	
Ramp		4WD	

 Interstate Route     US Route     State Route

ROCKY KNOLL, UT  
2014

