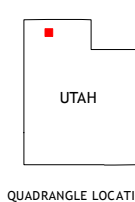
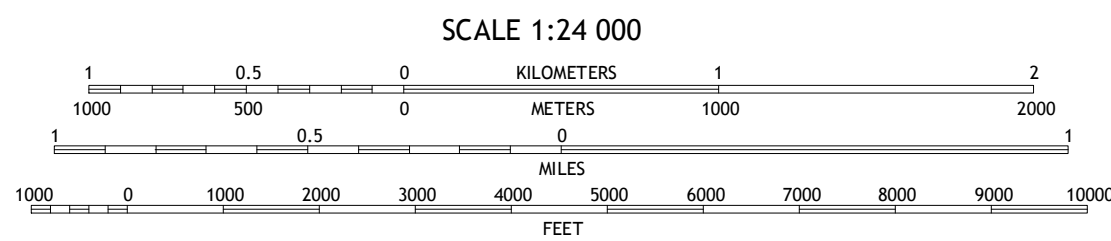
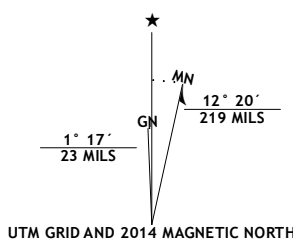











Produced by the United States Geological Survey
North American Datum of 1983 (NAD83)
World Geodetic System of 1984 (WGS84). Projection and
1 000-meter grid: Universal Transverse Mercator, Zone 12T
10 000-foot ticks: Utah Coordinate System of 1983 (north zone)

This map is not a legal document. Boundaries may be
generalized for this map scale. Private lands within government
reservations may not be shown. Obtain permission before
entering private lands.



ROAD CLASSIFICATION

Expressway		Local Connector	
Secondary Hwy		Local Road	
Ramp		4WD	

 Interstate Route  US Route  State Route

1	2	3	1 Crocodile Mountain NE
			2 Locomotive Springs
4		5	3 Monument Point
			4 Crocodile Mountain SE
6	7	8	5 Coyote Point
			6 Dolphin Island West
			7 Dolphin Island East
			8 Gunnison Island NE

AD JOINING QUADRANGLES

SPRING BAY SW, UT
2014

