








ROAD CLASSIFICATION

Expressway		Local Connector	
Secondary Hwy		Local Road	
Ramp		4WD	

 Interstate Route

 US Route

 State Route

1	2	3	1 Rain Lake
4		5	2 Lynndyl West
6	7	8	3 Lynndyl East
			4 Delta NE
			5 Oak City North
			6 Delta
			7 Harding
			8 Oak City South

ADJOINING QUADRANGLES

STRONG, UT
2014

