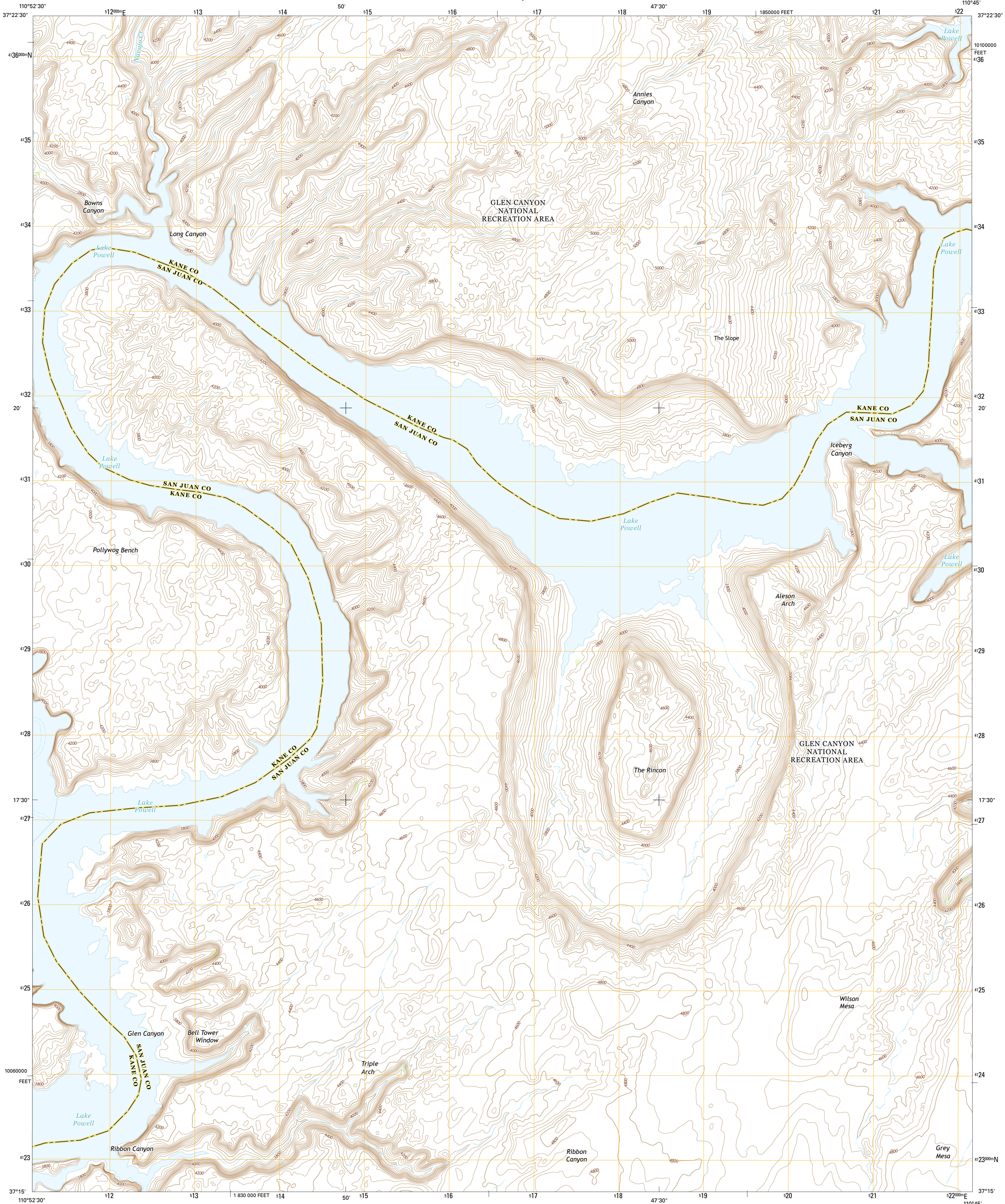




U.S. DEPARTMENT OF THE INTERIOR
U.S. GEOLOGICAL SURVEY



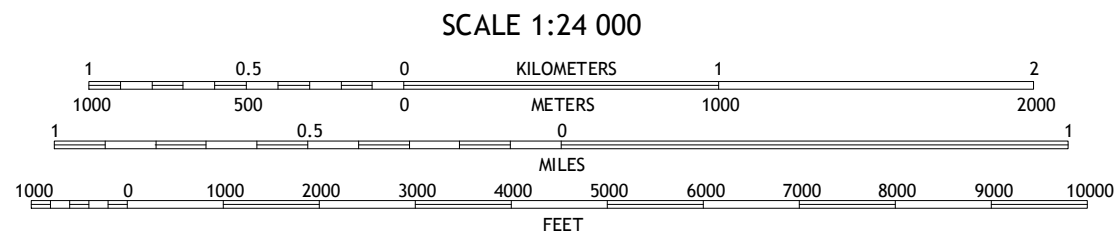
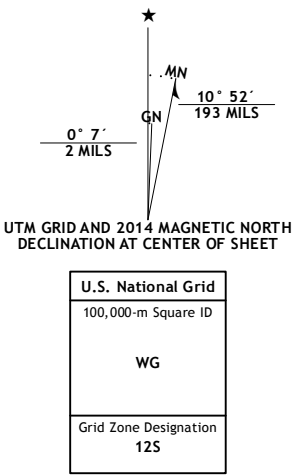
THE RINCON QUADRANGLE
UTAH
7.5-MINUTE SERIES



Produced by the United States Geological Survey
North American Datum of 1983 (NAD83)
World Geodetic System of 1984 (WGS84). Projection and
1 000-meter grid: Universal Transverse Mercator, Zone 12S
10 000-foot ticks: Utah Coordinate System of 1983 (south zone)

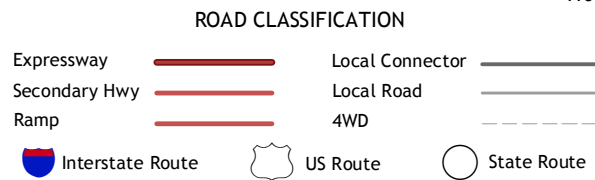
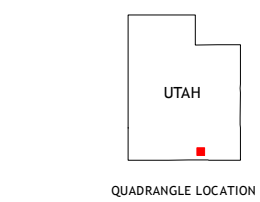
This map is not a legal document. Boundaries may be
generalized for this map scale. Private lands within government
reservations may not be shown. Obtain permission before
entering private lands.

Imagery.....NAIP, June 2011
Roads.....HERE, ©2013
Names.....National Hydrography Dataset, 2011
Hydrography.....National Elevation Dataset, 1999
Contours.....Multiple sources; see metadata file 1972-2013
Public Land Survey System.....BLM, 2011



CONTOUR INTERVAL 10 FEET
NORTH AMERICAN VERTICAL DATUM OF 1988

This map was produced to conform with the
National Geospatial Program US Topo Product Standard, 2011.
A metadata file associated with this product is draft version 0.6.16



| | | | |
|---|---|---|------------------------|
| 1 | 2 | 3 | 1 Stevens Canyon South |
| 4 | | 5 | 2 The Rincon NE |
| 6 | 7 | 8 | 3 Halls Crossing |
| | | | 4 Davis Gulch |
| | | | 5 Alcove Canyon |
| | | | 6 Nasja Mesa |
| | | | 7 Wilson Creek |
| | | | 8 Deep Canyon North |

ADJOINING QUADRANGLES

THE RINCON, UT
2014

