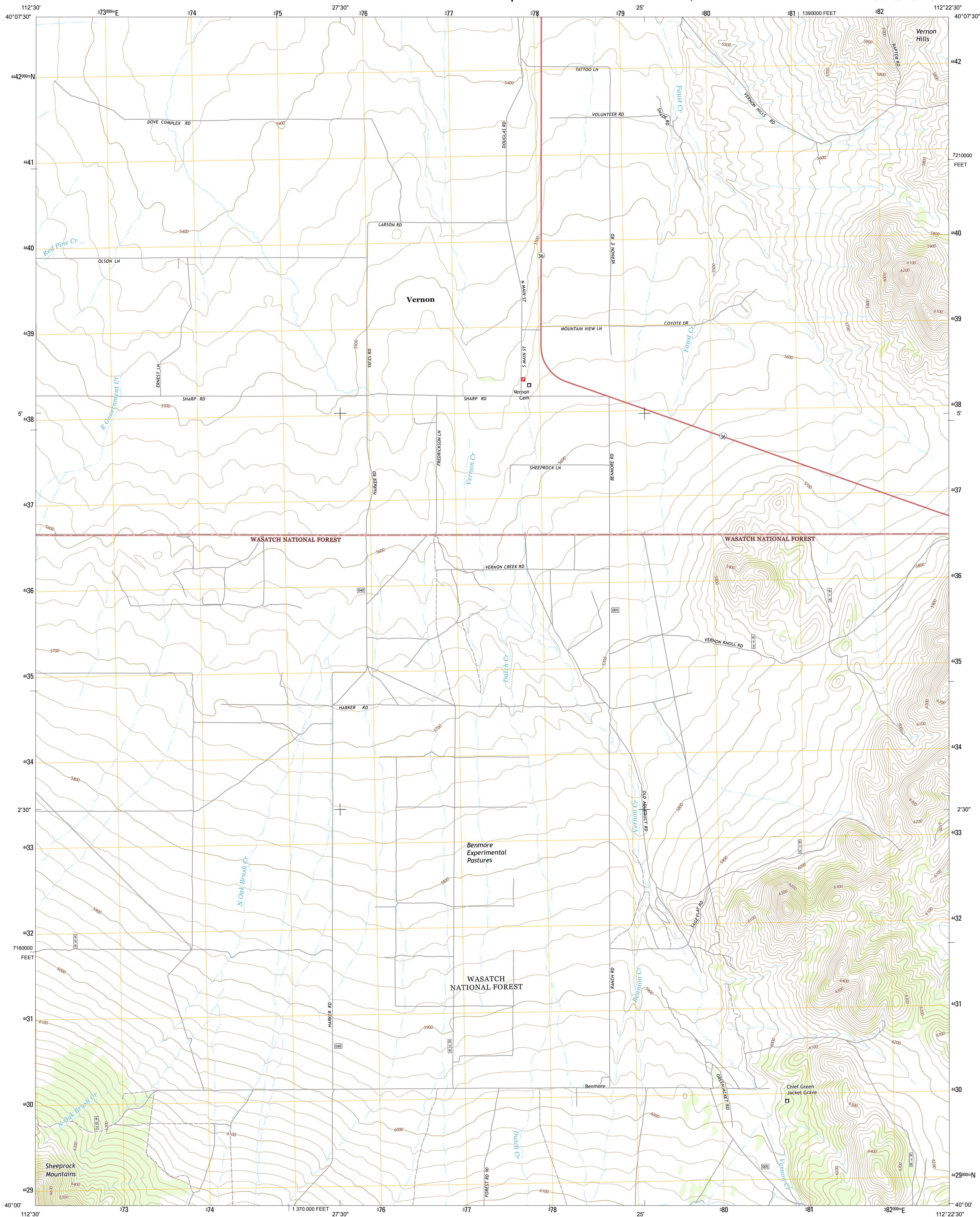





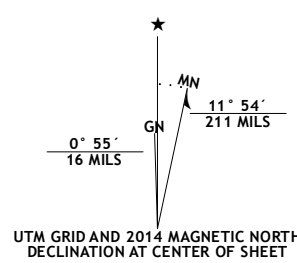
VERNON QUADRANGLE
UTAH-TOOELE CO.
7.5-MINUTE SERIES



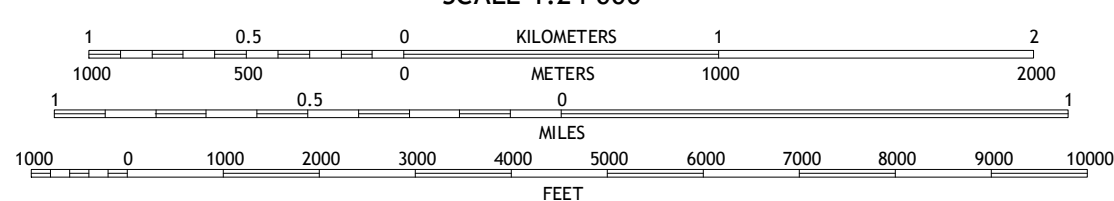
North American Datum of 1983 (NAD83)
World Geodetic System of 1984 (WGS84). Projection and
1 000-meter grid: Universal Transverse Mercator, Zone 12T
10 000-foot ticks: Utah Coordinate System of 1983 (central
zone)

This map is not a legal document. Boundaries may be generalized for this map scale. Private lands within government reservations may not be shown. Obtain permission before entering private lands.

Imagery.....	NAIP, July 2012
Roads.....	HERE, ©2012
Roads within US Forest Service Lands.....	FSTopo D
	with limited Forest Service updates,
Names.....	GNIS,
Hydrography.....	National Hydrography Dataset,
Contours.....	National Elevation Dataset,
Boundaries.....	Multiple sources; see metadata file 1972
Public Land Survey System.....	BLM,



SCALE 1:24 000

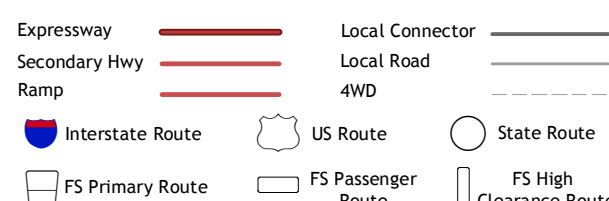


CONTOUR INTERVAL 20 FEET
NORTH AMERICAN VERTICAL DATUM OF 1988

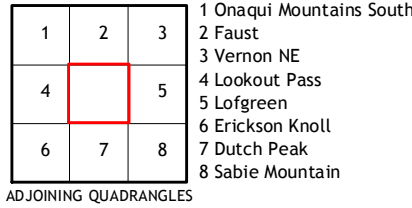
This map was produced to conform with the
Geospatial Program US Topo Product Standard, 2011.
A file associated with this product is draft version 0.6.16



ROAD CLASSIFICATION



Check with local Forest Service unit
for current travel conditions and restrictions



VERNON, UT
2014

