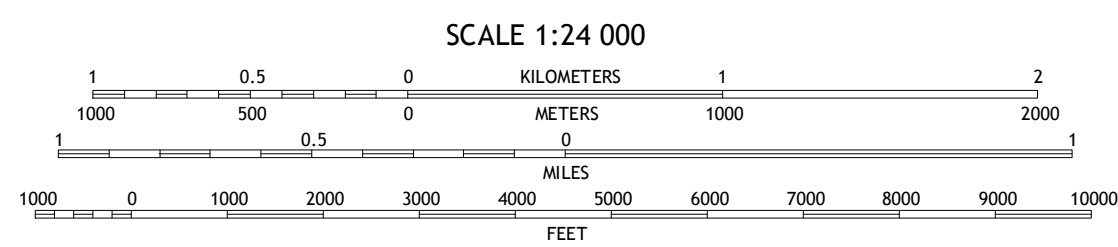
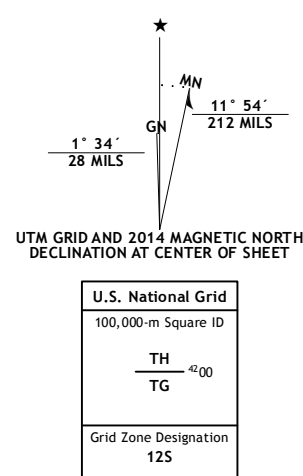
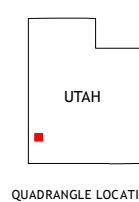


Imagery.....	NAIP,	August	2011
Roads.....	HERE,	©2013	
Names.....	GNIS,	2013	
Hydrography.....	National Hydrography	Dataset,	2011
Contours.....	National Elevation	Dataset,	2003
Boundaries.....	Multiple sources; see metadata file	1972 -	2013
Public Land Survey System.....	BLM,	2011	










CONTOUR INTERVAL 10 FEET  
NORTH AMERICAN VERTICAL DATUM OF 1988

This map was produced to conform with the  
National Geospatial Program US Topo Product Standard, 2011.  
A metadata file associated with this product is draft version 0.6.16



### ROAD CLASSIFICATION

Expressway		Local Connector	
Secondary Hwy		Local Road	
Ramp		4WD	

 Interstate Route     US Route     State Route

1	2	3	1 Bible Spring
4		5	2 Mountain Spring Peak
6	7	8	3 Lund

ADJOINING QUADRANGLES

4 Beryl  
5 Avon NW  
6 Yale Crossing  
7 Clark Farm  
8 Antelope Peak

ZANE, UT  
2014

