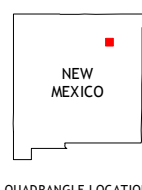


CONTOUR INTERVAL 20 FEET
NORTH AMERICAN VERTICAL DATUM OF 1988





This map was produced to conform with the
National Geospatial Program US Topo Product Standard, 2011.
A metadata file associated with this product is draft version 0.6.15






Wagon Mound	Alto De Hormiga	Cañon Colorado
Mogote Hills	Alamosa Creek	Cañon Las Cuevas
Frutosa Lake	Cañon Ancho	Alamito

ADJOINING 7.5' QUADRANGLES

ROAD CLASSIFICATION

Expressway		Local Connector	
Secondary Hwy		Local Road	
Ramp		4WD	

 Interstate Route  US Route  State Route

ALAMOSA CREEK, NM
2013