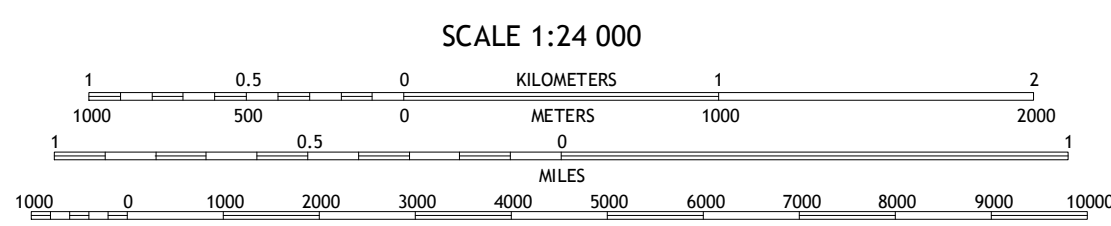
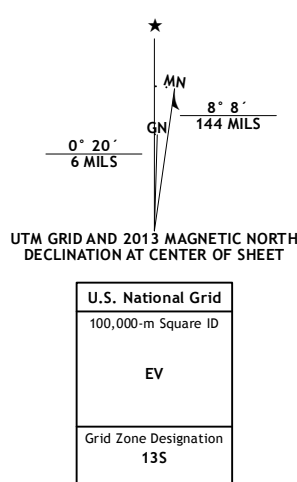
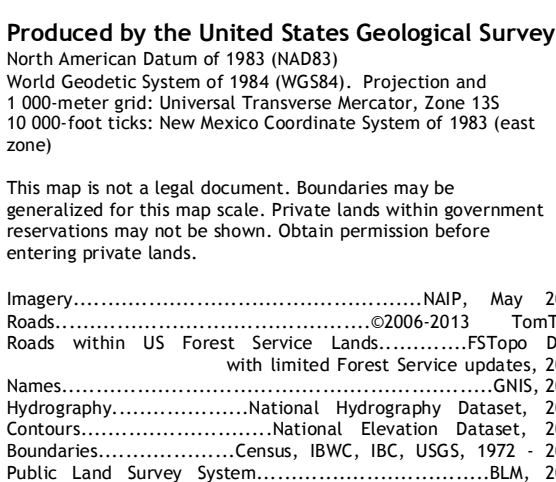


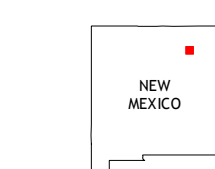


CAÑON COLORADO QUADRANGLE
NEW MEXICO
7.5-MINUTE SERIES



CONTOUR INTERVAL 20 FEET
NORTH AMERICAN VERTICAL DATUM OF 1988











This map was produced to conform with the
National Geospatial Program US Topo Product Standard, 2011.
A metadata file associated with this product is draft version 0.6.15



Stony Lake	Jaritas Ranch	Abbott Lake
Alto De Hormiga	Cañon Colorado	Mills West
Alamosa Creek	Cañon Las Cuevas	Beaver Canyon

ADJOINING 7.5' QUADRANGLES

ROAD CLASSIFICATION

- Expressway Local Connector
Secondary Hwy  Local Road 
Ramp  4WD 
 Interstate Route  US Route  State Route
 FS Primary Route  FS Passenger Route  FS High Clearance Route

Check with local Forest Service unit
for current travel conditions and restrictions.

CAÑON COLORADO, NM
2013

