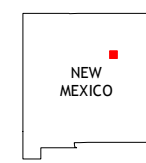






CONTOUR INTERVAL 20 FEET
NORTH AMERICAN VERTICAL DATUM OF 1988




This map was produced to conform with the
National Geospatial Program US Topo Product Standard, 2011.
A metadata file associated with this product is draft version 0.6.15



Laguna La Monia	Laguna Huerfana	Trujillo
Mesa Lauriano	Flagstone Mountain	Punta Del Chorro
Chaperito	Cactus Tank	Cabra Hill

ROAD CLASSIFICATION

Expressway		Local Connector	
Secondary Hwy		Local Road	
Ramp		4WD	

 Interstate Route  US Route  State Route

FLAGSTONE MOUNTAIN, NM
2013

