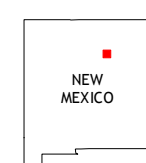


CONTOUR INTERVAL 10 FEET
NORTH AMERICAN VERTICAL DATUM OF 1988







This map was produced to conform with the
National Geospatial Program US Topo Product Standard, 2011.
A metadata file associated with this product is draft version 0.6.15





Sapello	Lake Isabel	Loma Parda
Montezuma	Las Vegas NW	Onava
Ojitos Frios	Las Vegas	Las Vegas SE


ADJOINING 7.5' QUADRANGLES

ROAD CLASSIFICATION

Expressway		Local Connector	
Secondary Hwy		Local Road	
Ramp		4WD	

 Interstate Route

 US Route

 State Route

LAS VEGAS NW, NM
2013

