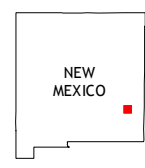


CONTOUR INTERVAL 10 FEET
NORTH AMERICAN VERTICAL DATUM OF 1988



This map was produced to conform with the
National Geospatial Program US Topo Product Standard, 2011.
A metadata file associated with this product is draft version 0.6.15






Oasis	Mescalero Point NE	Caprock
Culp Ranch	Mescalero Point	Soldier Hill
Vest Camp	Caudill Ranch	Cooper-Good Ranch

ADJOINING 7.5' QUADRANGLES

ROAD CLASSIFICATION

Expressway		Local Connector	
Secondary Hwy		Local Road	
Ramp		4WD	

 Interstate Route  US Route  State Route

MESCALERO POINT, NM
2013

