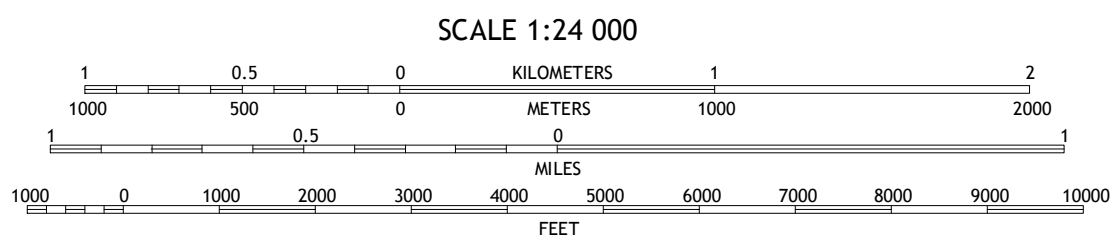
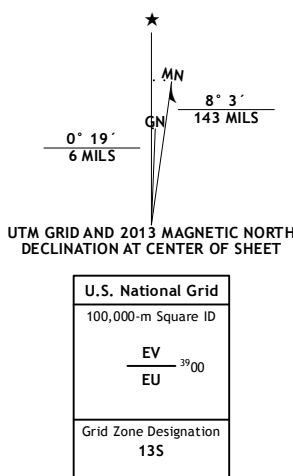




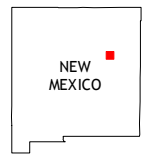
Produced by the United States Geological Survey
 North American Datum of 1983 (NAD83)
 World Geodetic System of 1984 (WGS84). Projection and
 1 000-meter grid: Universal Transverse Mercator, Zone 13S
 10 000-foot ticks: New Mexico Coordinate System of 1983 (east zone)
 This map is not a legal document. Boundaries may be
 generalized for this map scale. Private lands within government
 reservations may not be shown. Obtain permission before
 entering private lands.

_____ NAIP, May 2011
 _____ Roads _____ 2006–2013 TomTom
 _____ Names _____ GNIS, 2013
 _____ Geography _____ National Hydrography Dataset, 2013
 _____ Contours _____ National Elevation Dataset, 1998
 _____ Boundaries _____ Census, IBCW, IBC, USGS, 1972–2012
 _____ Public Land Survey System _____ BLM, 2011



CONTOUR INTERVAL 20 FEET
NORTH AMERICAN VERTICAL DATUM OF 1988





This map was produced to conform with the
National Geospatial Program US Topo Product Standard, 2011.
A metadata file associated with this product is draft version 0.6.15






Mesa Pino	La Silla	Bookout Ranch
Mesa Cherisco	Mesita Del Gato	Neafus Ranch
Sacaton Draw	Cuervo	Newkirk

ADJOINING 7.5' QUADRANGLES

ROAD CLASSIFICATION

Expressway		Local Connector	
Secondary Hwy		Local Road	
Ramp		4WD	

 Interstate Route	 US Route	 State Route
--	--	---

MESITA DEL GATO, NM
2013

