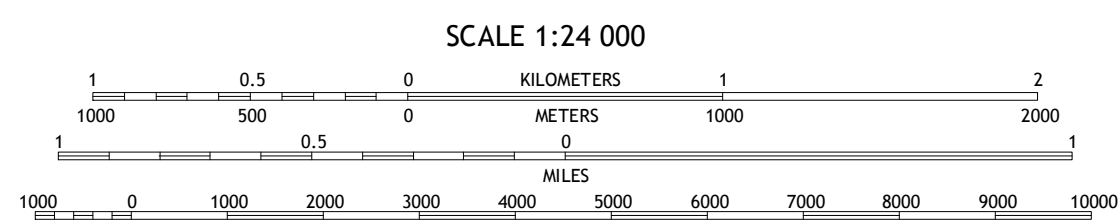
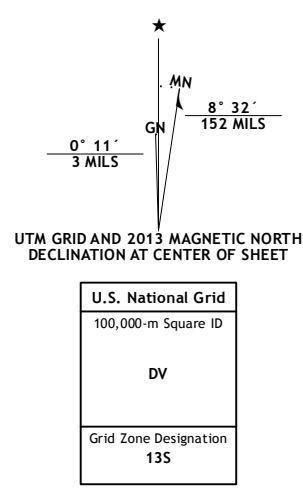
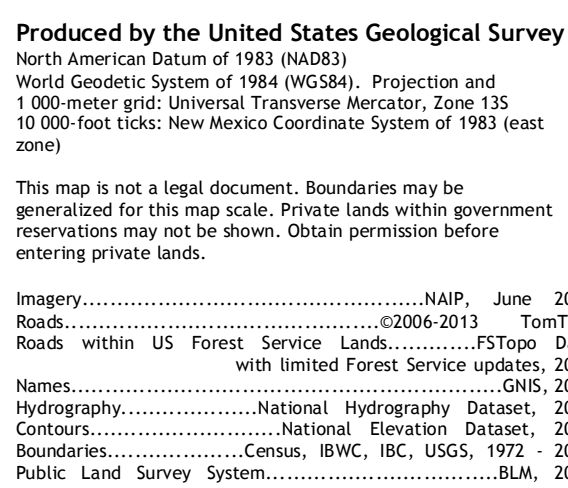


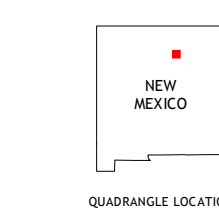


**MORA QUADRANGLE**  
**NEW MEXICO-MORA CO.**  
**7.5-MINUTE SERIES**



CONTOUR INTERVAL 40 FEET  
NORTH AMERICAN VERTICAL DATUM OF 1988







This map was produced to conform with the  
National Geospatial Program US Topo Product Standard, 2011.  
A metadata file associated with this product is draft version 0.6.15









Holman	Comanche Peak	Lucero
Gascon	Mora	Rainsville
Rociada	Sapello	Lake Isabel

ADJOINING 7.5' QUADRANGLES

### ROAD CLASSIFICATION

Expressway		Local Connector	
Secondary Hwy		Local Road	
Ramp		4WD	

	Interstate Route		US Route		State Route
	FS Primary Route		FS Passenger Route		FS High Clearance Route

Check with local Forest Service unit for current travel conditions and restrictions.

MORA, NM  
2013

