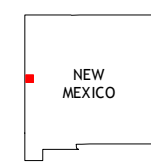


CONTOUR INTERVAL 20 FEET
NORTH AMERICAN VERTICAL DATUM OF 1988







This map was produced to conform with the
National Geospatial Program US Topo Product Standard, 2011.
A metadata file associated with this product is draft version 0.6.15






Cantaralo Spring	Rincon Hondo	Fence Lake
Twentytwo Spring	Moreno Hill	Fence Lake SW
Salazar Canyon	Zuni Salt Lake	Lake Armijo

ADJOINING 7.5' QUADRANGLES

ROAD CLASSIFICATION

Expressway		Local Connector	
Secondary Hwy		Local Road	
Ramp		4WD	

 Interstate Route  US Route  State Route

MORENO HILL, NM
2013

