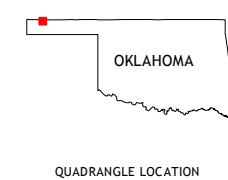


CONTOUR INTERVAL 10 FEET
NORTH AMERICAN VERTICAL DATUM OF 1988

This map was produced to conform with the
National Geospatial Program US Topo Product Standard, 2011.
A metadata file associated with this product is draft version 0.6.19







QUADRANGLE LOCATION




1	2	3
4		5
6	7	8

1 Moore Draw SW
 2 Moore Draw SE
 3 Midway SW
 4 Keyes NW
 5 Sturgis NW
 6 Keyes SW
 7 Keyes West
 8 Keyes East

ADJOINING QUADRANGLES

ROAD CLASSIFICATION

Expressway		Local Connector	
Secondary Hwy		Local Road	
Ramp		4WD	

 Interstate Route  US Route  State Route

KEYES NE, OK-CO
2016

